

Profile of  
**Municipal Councils /  
Nagar Panchayats  
Pune Division**



**State Election Commission  
Maharashtra**



**Concept and Inspiration:**

Shri. J. S. Saharia, State Election Commissioner, Maharashtra

**Guidance:**

Shri. Kiran Kurundkar, Secretary, State Election Commission, Maharashtra

**Compilation:**

State Election Commission, Maharashtra

**Special Thanks:**

Dr. Deepak Mhaisekar, Divisional Commissioner, Pune

**Compiled by:**

Shri. Rajaram Zende, Joint-Secretary, State Election Commission, Maharashtra

Shri. Prashant Khandkekar, Regional Deputy Director, Municipal Administration, Pune Division

Shri. Kirankumar Kakade, Tahsildar, Municipal Administration Branch

Smt. Chitra Nanaware, NaibTahsildar, Municipal Administration Branch

Shri. Jagdish More, Public Relations Officer, State Election Commission, Maharashtra)

Smt. Pranali Ghonge, Assistant Commissioner, State Election Commission, Maharashtra

Dr. Vaibhav Saple, Assistant Block Development Officer, State Election Commission, Maharashtra

Shri. Balbir Singh Aulakh, Intern, State Election Commission, Maharashtra

**Published by:**

State Election Commission, Maharashtra  
New Administrative Building, 18th Floor,  
Hutatma Rajguru Chowk, Madame Cama Road,  
Mumbai – 400 032  
Tel.: 022-2206329/22023437

May, 2019

**Publication No. :** SEC/P.N.343/2019-6/Profile Muni.council.Pune Divi.

---

**Disclaimer:** This book is based on the information provided by the Divisional Commissioners of various divisions of the state. The compilation of this book is strictly for the purpose of disseminating information and academic development. Although all the efforts have been made to make this information accurate, readers should refer to the source data available with the Municipal Councils/ Nagar Panchayats in case of doubt or further clarity. Maps shown in this book are not to scale and for representation purpose only.



## Preface



Historic Amendments (73<sup>rd</sup> & 74<sup>th</sup>) to the Constitution of India were made in 1992 in order to provide the rightful place to the Local Self-Governments (LSGs) in the process of Nation Building. These Amendments, besides other things, provide for i) Constitutional status to all the Local Self-Governments in the Country, and ii) Independent State Election Commission in each State for timely conduct of elections in a free, fair and transparent manner.

2. State Election Commission, Maharashtra which was established in 1994 returns more than 2,50,000 people's representatives every 5 years in nearly 28,000 LSGs (27 Municipal Corporations, 228 Municipal Councils, 130 Nagar Panchayats, 34 Zilha Parishads, 351 Panchayat Samitis and 27781 Village Panchayats).

3. With the advancement of economy, urbanisation is increasing all over the Country. Maharashtra today is one of the most urbanised States with nearly 45% of its population staying in the Municipal Corporation, Municipal Council and Nagar Panchayat areas.

4. While conducting elections to these LSGs during 2015-18, a need was felt to have basic information about the various LSGs at one place on the lines of District Gazetteers. This being a herculean task, it was decided after detailed consultation at various levels to initially collect basic statistical information about all the Municipal Corporations, Zilha Parishads & Municipal Councils and publish the same as separate volumes. Gradual improvement could be made later on.

5. State Election Commission, Maharashtra keeping the above in mind, asked the Director, Municipal Administration, Mumbai to prepare formats for collecting the required information after consulting various Chief Officers and experts. I am happy to learn that the information provided by all the Municipal Councils in the finalised formats is now being published by all the Divisional Commissioners separately for their divisions.

6. The information in this book primarily pertains to demographic details, composition of Local Body, infrastructure, development plan & important features of city etc.

7. I am sure this book would be extremely useful not only to the Election Managers but also to the planners of the urban local bodies besides researchers, students and stakeholders.

8. This being the first attempt of its kind, it is possible that some discrepancies and/ or errors might have crept in while publishing this Book. If it is so, the same may be brought to the notice of the concerned Divisional Commissioner so that it could be rectified in future.

9. I take this opportunity to congratulate Shri. Deepak Mhaisekar, Divisional Commissioner, Pune, all the Chief Officers and their staff for making this publication a reality. I wish this book all success.

**Shri. J. S. Saharia**

State Election Commissioner,  
Maharashtra

# Foreword

We were pleasantly surprised when Hon'ble State Election Commissioner, Maharashtra, asked me to compile the basic information of all Municipal Councils in the division at one place.

I am pleased to mention the required information was readily provided by all Chief Officers of Municipal Councils in the format prescribed by Directorate of Municipal Administration, and the same has been collected and compiled in a short span of time.

I am further happy that his compilation of basic information of all Municipal Councils.

**Dr. Deepak Mhaisekar**  
Divisional Commissioner,  
Pune

# INDEX

## **PUNE DISTRICT ..... 9-38**

Alandi.....	10
Baramati .....	12
Bhor .....	15
Chakan .....	17
Daund.....	19
Jejuri.....	21
Junnar.....	23
Lonavala .....	25
Rajgurunagar.....	27
Saswad.....	29
Vadgaon .....	31
Shirur .....	33
Talegaon Dabhade .....	35
Indapur .....	37

## **SATARA DISTRICT ..... 39-77**

Dahiwadi.....	40
Karad .....	42
Khandala .....	45
Koregaon .....	47
Lonand.....	49
Mahabaleshwar Hill Station .....	51
Medha.....	53

Malkapur .....	55
Mhaswad .....	57
Panchgani.....	60
Patan .....	63
Phaltan .....	65
Rahimatpur .....	67
Satara .....	70
Vaduj.....	73
Wai .....	75

**SANGLI DISTRICT .....** **78-99**

Ashta .....	79
Kadegaon .....	81
KavatheMahankal.....	83
Khanapur .....	85
Jath.....	87
Palus.....	89
Tasgaon .....	91
Islampur.....	93
Shirala .....	96
Vita .....	98

**KOLHAPUR DISTRICT.....** **100-125**

Ajara .....	101
Gadhinglaj .....	103
Hupari.....	106
Ichalkaranji .....	108
Jaysingpur .....	110

Panhala .....	112
Malkapur.....	114
Kagal .....	116
Kurundwad .....	118
Murgud .....	120
Shirol .....	122
Vadgaon .....	124

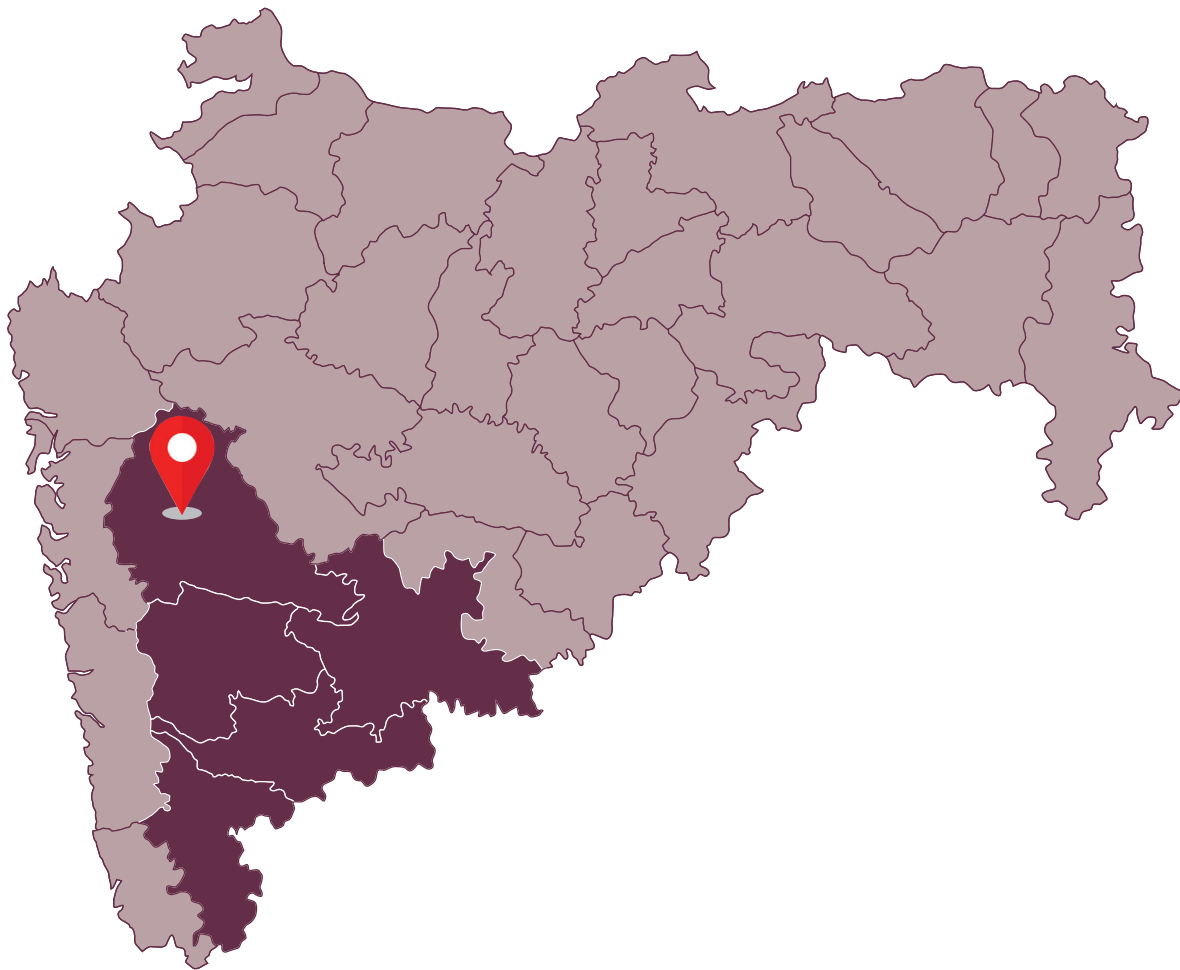
**SOLAPUR DISTRICT ..... 126-150**

Dudhani .....	127
Kurduwadi.....	129
Maindargi.....	131
Madha.....	133
Mohol.....	135
Sangola .....	137
Akkalkot.....	139
Barshi .....	141
Malshiras .....	143
Mangalwedha .....	145
Karmala .....	147
Pandharpur.....	149

---

# Pune District

---



Name of Municipal Councils/ Nagar Panchayats

**Alandi**

District: Pune

## Alandi

Sr. No.	Outline	Details				
1	Date of Establishment	1869				
2	Total Population As per census 2011	28,645				
3	Number of Councilors at the time of Establishment	6				
4	Number of Councilors at Present	19				
5	Milestones	Alandi City is one of the largest pilgrimage city of Maharashtra				
6	Major Schemes Implemented	1) Under Tirthksetra Vikas Arakhada Scheme Underground drainage line work is completed, New Water Treatment Plant 10 MLD work is completed; Major concrete roads of Alandi City work are in progress. 70% roads are completed. 2) New Municipal Administrative Building Scheme is Sanctioned, work in progress. 3) As per Sanctioned SWM DPR Waste garbage treatment plant work is in progress 4) All Municipal School Building renovation work proposal is in progress under Govt. Special grant				
7	Awards Received	1) Alandi Municipal Council awarded ODF City in Nov. 2016 2) Alandi Municipal Council is awarded 98 Ranks in West Zone in Maharashtra Swachha Sarvekshan 2018				
8	City Characteristics	Alandi City is the one of famous pilgrimage known as Sant. Dnyaneshwar Maharaja Sanjiwan Samadhi				
9	Initiatives recognized at State/National Level	Nil				
10	Digitization Level	1) Website - Yes 2) Website - How frequently updated - Monthly 3) If Website User Friendly – Yes 4) Paperless Work- Yes 5) Level Of Paperless Work - Rate From - 2				
11	Budget: (In Cr.)	<b>Year</b>	<b>2015-16</b>	<b>2016-17</b>	<b>2017-18</b>	<b>2018-19</b>
		Total Income	22.25	25.58	36.17	46.26
		Own Income	15.92	14.93	22.13	20.58
		Grants	6.33	10.65	14.04	25.68
		Expenditure	22.78	25.54	36.14	46.23
12	Other Details	Nil				

Name of Municipal Councils/ Nagar Panchayats

**Baramati**

District: Pune

## Baramati

Sr. No.	Outline	Details
1	Date of Establishment	01/01/1865
2	Total Population As per census 2011	1,05,000
3	Number of Councilors at the time of Establishment	44
4	Number of Councilors at Present	44
5	Milestones	Class _ 1 January 1865 "C" Class, 9 July 1980 "B" Class, 1 January 2016 "A" Class
6	Major Schemes Implemented	<p>Central Level Scheme –</p> <p>1) IUDP_ Beef Market, Housing for poor, Shopping Centers and Major roads</p> <p>2) IHSDP_ Water supply and underground drainage.</p> <p>State Level Scheme –</p> <p>1) Water Storage Tank</p> <p>2) Underground Drainage</p> <p>3) Railway Over bridge</p> <p>4) VegiMarket and Multistory Parking</p> <p>5) Ring Road and Service Road</p> <p>6) Dr. Babasaheb Ambedkar Stadium</p> <p>7) Administrative Building 8) Fire Station</p> <p>9) DP_Primary School and Shopping Centers and Roads</p> <p>10) Dalit vasti-Water supply and Concrete Road</p> <p>Municipal Council Level –</p> <p>1) Training and Self-employment drives for women 2) Development Drives for Physical Disable Persons 3) Gardens 4) Cremation and Burial Grounds 5) Street Light 6) Cultural Centre</p>
7	Awards Received	<p>(1) Sant Gadage Baba Swachhata Abhiyan Best Work Award and Incentive Fund of Rs 3 Lakh District level on 31/7/2004</p> <p>(2) Sant Gadage Baba Swachhata Abhiyan Special Achievement Award for successive two Years District level 2004-05 (3) Sant Gadage Baba Swachhata Abhiyan Best Achievement certificate and incentive Fund Rs.10 lakh State level on 24/6/2009 (4) Sant Gadage Baba Swachhata Abhiyan Best Achievement certificate and incentive Fund Rs.20 lakh _ Stage .Level on 20/8/2009 (5) Sant Gadage Baba Swachhata Abhiyan Best Achievement certificate on 12/3/2012 (6) Adarsh Granthalay Award by District Library Team, Pune on 29/3/2016 (7) Open Defecation Free City Award by Government Of Maharashtra on 13/10/2016</p>

8	City Characteristics	Green and Clean Baramati City				
9	Initiatives recognized at State/National Level	NO				
10	Digitization Level	1) Website - Yes 2) Website - How frequently updated - Weekly 3) If Website User Friendly – Yes 4) Paperless Work- Yes 5) Level Of Paperless Work - Rate From - 2				
11	Budget: (In Cr.)	<b>Year</b>	<b>2015-16</b>	<b>2016-17</b>	<b>2017-18</b>	<b>2018-19</b>
		Total Income	152.23	162.26	244.70	206.62
		Own Income	62.25	52.00	60.87	63.47
		Grants	89.98	110.26	183.83	143.15
		Expenditure	290.91	262.45	257.83	299.32
12	Other Details	1) Nisargavati-Garden Project 2) Kavivarya Moropant Memorial Building				

Name of Municipal Councils/ Nagar Panchayats

**Bhor**

District: Pune

## Bhor

Sr. No.	Outline	Details				
1	Date of Establishment	1885				
2	Total Population As per census 2011	18,453				
3	Number of Councilors at the time of Establishment	19				
4	Number of Councilors at Present	20				
5	Milestones	<p>1) Bhor city is an historic institution. There are many historic places include Rajawada, Bhoreshwar Temple, Bhatghar Dam, Waghajai Mata Temple. Bhor city is Situated on the bank of Nira River. Bhor city is famous for various Marathi, Hindi Film and Serial Shootings.</p> <p>2) Since year 1885 Bhor Council are in developing from rural to urban area.</p> <p>3) In 1970 so many industries in and around Bhor city developed up to 1998. In such period so many workers are lived in Bhor city. So population of Bhor city increased from census year 1971 to 2001</p>				
6	Major Schemes Implemented	<p>1) Under UIDSSMT Scheme Bhor Water supply Scheme executed in 2005 of rupees 7 crore implemented.</p> <p>2) Under Vaishishtyapurna Scheme administrative building constructed of rupees 2 crore implemented.</p> <p>3) Under District Nagrothan Scheme Cement Concrete Road of Rupees 8 Crore are Constructed.</p>				
7	Awards Received	Got 9 <sup>th</sup> rank in Swachha Sarvekshan 2018 in all over India and 7 <sup>th</sup> rank in Maharashtra State.				
8	City Characteristics	In 17 <sup>th</sup> Century Patsachiv had built Rajwada in Bhor city which is Famous for drama and Film Shooting				
9	Initiatives recognized at State/National Level	Nil				
10	Digitization Level	<p>1) Website - Yes (www.bhormc.org)</p> <p>2) Website - How frequently updated - Monthly</p> <p>3) If Website User Friendly – Yes</p> <p>4) Paperless Work- Yes</p> <p>5) Level Of Paperless Work - Rate From - 2</p>				
11	Budget: (In Cr.)	<b>Year</b>	<b>2015-16</b>	<b>2016-17</b>	<b>2017-18</b>	<b>2018-19</b>
		Total Income	15.88	12.23	94.84	43.37
		Own Income	4.17	5.65	7.63	10.08
		Grants	1.17	6.58	9.55	33.29
		Ependiture	12.67	10.58	25.03	47.41
12	Other Details	Nil				

Name of Municipal Councils/ Nagar Panchayats

**Chakan**

District: Pune

## Chakan

Sr. No.	Outline	Details				
1	Date of Establishment	06/04/2015				
2	Total Population As per census 2011	41,113				
3	Number of Councilors at the time of Establishment	23				
4	Number of Councilors at Present	23				
5	Milestones	Sangramdurg Fort, Chakreshwar Temple				
6	Major Schemes Implemented	Nil				
7	Awards Received	Nil				
8	City Characteristics	Nil				
9	Initiatives recognized at State/National Level	Nil				
10	Digitization Level	1) Website - Yes ( <a href="http://chakanmahaulb.maharashtra.gov.in">chakanmahaulb.maharashtra.gov.in</a> ) 2) Website - How frequently updated - Monthly 3) If Website User Friendly – Yes 4) Paperless Work- No 5) Level Of Paperless Work - Rate From - 1				
11	Budget: (In Cr.)	<b>Year</b>	<b>2015-16</b>	<b>2016-17</b>	<b>2017-18</b>	<b>2018-19</b>
		Total Income	11.50	19.91	24.46	14.49
		Own Income	8.25	14.32	8.69	28.41
		Grants	3.25	5.58	15.77	13.08
		Expenditure	2.77	3.94	24.39	41.31
12	Other Details	Nil				

Name of Municipal Councils/ Nagar Panchayats

**Daund**

District: Pune

## Daund

Sr. No.	Outline	Details				
1	Date of Establishment	1936				
2	Total Population As per census 2011	49,450				
3	Number of Councilors at the time of Establishment	28				
4	Number of Councilors at Present	28				
5	Milestones	1) 14 <sup>th</sup> VityaYojana 2) Maharashtra Nagrotthan Scheme – Water Supply Scheme (19.44 Crore) 3) Constructed Shopping Complex at Shalimar Chowk 4) Constructed Swimming Pool at Defense Colony				
6	Major Schemes Implemented	UIDSSMT- Underground Drainage Scheme with 10.5 MLD STP				
7	Awards Received	Swachha Bharat Abhiyan - ODF City				
8	City Characteristics	Scanning digitalization completed in 2015				
9	Initiatives recognized at State/National Level	Nil				
10	Digitization Level	1) Website - Yes (www.daundnp.org) 2) Website - How frequently updated - Monthly 3) If Website User Friendly – Yes 4) Paperless Work- Yes 5) Level Of Paperless Work - Rate From - 3				
11	Budget: (In Cr.)	<b>Year</b>	<b>2015-16</b>	<b>2016-17</b>	<b>2017-18</b>	<b>2018-19</b>
		Total Income	62.99	84.47	68.35	60.47
		Own Income	9.85	12.10	14.55	15.47
		Grants	53.14	72.37	53.80	45.00
		Expenditure	67.73	88.74	67.93	60.40
12	Other Details	Nil				

Name of Municipal Councils/ Nagar Panchayats

**Jejuri**

District: Pune

## Jejuri

Sr. No.	Outline	Details				
1	Date of Establishment	1868				
2	Total Population As per census 2011	14,515				
3	Number of Councilors at the time of Establishment	20				
4	Number of Councilors at Present	20				
5	Milestones	Jejuri - Khandoba Temple is the most famous place In Maharashtra state				
6	Major Schemes Implemented	14 <sup>th</sup> vittaAyog				
7	Awards Received	Swachha Bharat Abhiyan - ODF City				
8	City Characteristics	Jejuri - Khandoba Temple is the most famous place.				
9	Initiatives recognized at State/National Level	Nil				
10	Digitization Level	1) Website - Yes 2) Website - How frequently updated - Monthly 3) If Website User Friendly – Yes 4) Paperless Work- Yes 5) Level Of Paperless Work - Rate From - 3				
11	Budget: (In Cr.)	<b>Year</b>	<b>2015-16</b>	<b>2016-17</b>	<b>2017-18</b>	<b>2018-19</b>
		Total Income	11.08	11.21	15.69	20.14
		Own Income	3.42	4.99	8.15	9.30
		Grants	7.66	6.22	7.54	10.84
		Expenditure	8.92	2.13	14.20	22.84
12	Other Details	Nil				

Name of Municipal Councils/ Nagar Panchayats

**Junnar**

District: Pune

## Junnar

Sr. No.	Outline	Details				
1	Date of Establishment	07/8/2016				
2	Total Population As per census 2011	25,315				
3	Number of Councilors at the time of Establishment	18				
4	Number of Councilors at Present	20				
5	Milestones	Sada bazaar, Junnar				
6	Major Schemes Implemented	UIDSSMT Vaishistypurn				
7	Awards Received	First Tourist Tahsil in Maharashtra, Chatrapati Shivaji Maharaj birth place				
8	City Characteristics	Scanning digitalization completed in 2016				
9	Initiatives recognized at State/National Level	Nil				
10	Digitization Level	1) Website - Yes 2) Website - How frequently updated - Monthly 3) If Website User Friendly – Yes 4) Paperless Work- Yes 5) Level Of Paperless Work - Rate From - 3				
11	Budget: (In Cr.)	<b>Year</b>	<b>2015-16</b>	<b>2016-17</b>	<b>2017-18</b>	<b>2018-19</b>
		Total Income	21.18	21.69	23.41	34.25
		Own Income	10.43	5.7	10.41	11.24
		Grants	10.75	15.99	13.00	23.01
		Ependiture	17.51	16.68	19.88	34.16
12	Other Details	Nil				

Name of Municipal Councils/ Nagar Panchayats

**Lonavala**

District: Pune

## Lonavala

Sr. No.	Outline	Details				
1	Date of Establishment	1877				
2	Total Population As per census 2011	Nil				
3	Number of Councilors at the time of Establishment	6				
4	Number of Councilors at Present	29				
5	Milestones	<ul style="list-style-type: none"> <li>• Major Developments in Lonavla City</li> <li>• Lonavla – Khandala is famous Tourist Place in India.</li> <li>• Municipal Council constructed Public Toilets in all Municipal Wards and Tourist Places.</li> <li>• Under Rajya Sarovar Conservation Scheme, Municipal Council developed beautification of Khandala Lake</li> <li>• Maharashtra Nagrotthan Scheme – Water Purifier Scheme (33 Crore)</li> </ul>				
6	Major Schemes Implemented	<ul style="list-style-type: none"> <li>• Lonavala Municipal Council installed Playing Equipment's in all 6 Municipal Garden for Children</li> <li>• Municipal Council Construct Gym in Tungarli and Valvan Area</li> <li>• Lonavala Municipal Council Constructed the Cement Concrete Compound Wall Interior Concrete road, developed landfill site installed Bio-gas Plant, Installed Weighing Bridge, Drainage System etc. Work Completed at Varsoli Kachra Depo.</li> </ul>				
7	Awards Received	Lonavala Municipal Council has got 7 <sup>th</sup> rank in India and 5 <sup>th</sup> rank in Maharashtra in SwachhaSarvekshan2018.				
8	City Characteristics	Lonavla – Khandala is famous tourist place.				
9	Initiatives recognized at State/National Level	Nil				
10	Digitization Level	1) Website - Yes 2) Website - How frequently updated - Monthly 3) If Website User Friendly – Yes 4) Paperless Work - No 5) Level Of Paperless Work - Rate From - 1				
11	Budget: (In Cr.)	<b>Year</b>	<b>2015-16</b>	<b>2016-17</b>	<b>2017-18</b>	<b>2018-19</b>
		Total Income	79.4	88.59	89.24	103.43
		Own Income	23.84	37.34	30.43	43.78
		Grants	20.46	20.06	26.21	21.97
		Expenditure	79.23	88.00	89.20	103.36
12	Other Details	Nil				

Name of Municipal Councils/ Nagar Panchayats

**Rajgurunagar**

District: Pune

## Rajgurunagar

Sr. No.	Outline	Details																									
1	Date of Establishment	14/08/2014																									
2	Total Population As per census 2011	28,000																									
3	Number of Councilors at the time of Establishment	18																									
4	Number of Councilors at Present	20																									
5	Milestones	Hutatma Rajguru birth place, Statue, Historical Dargah, main road of way to Bhimashankar, Education Campus, Taluka Place, All govt. Offices, SEZ Industrial zone																									
6	Major Schemes Implemented	Nil																									
7	Awards Received	ODF Award																									
8	City Characteristics	Nil																									
9	Initiatives recognized at State/National Level	Nil																									
10	Digitization Level	1) Website - Yes ( <a href="http://rts.rajgurunagarnp.org/">http://rts.rajgurunagarnp.org/</a> ) 2) Website How frequently updated - Monthly 3) If Website User Friendly – Yes 4) Paperless Work - No 5) Level Of Paperless Work - Rate From - 1																									
11	Budget: (In Cr.)	<table border="1" style="width: 100%; border-collapse: collapse;"> <thead> <tr> <th style="text-align: center;">Year</th> <th style="text-align: center;">2015-16</th> <th style="text-align: center;">2016-17</th> <th style="text-align: center;">2017-18</th> <th style="text-align: center;">2018-19</th> </tr> </thead> <tbody> <tr> <td>Total Income</td> <td style="text-align: center;">4.85</td> <td style="text-align: center;">3.56</td> <td style="text-align: center;">7.18</td> <td style="text-align: center;">39.93</td> </tr> <tr> <td>Own Income</td> <td style="text-align: center;">1.78</td> <td style="text-align: center;">1.56</td> <td style="text-align: center;">1.68</td> <td style="text-align: center;">13.53</td> </tr> <tr> <td>Grants</td> <td style="text-align: center;">0.38</td> <td style="text-align: center;">1.86</td> <td style="text-align: center;">1.69</td> <td style="text-align: center;">23.03</td> </tr> <tr> <td>Expenditure</td> <td style="text-align: center;">3.50</td> <td style="text-align: center;">2.64</td> <td style="text-align: center;">4.17</td> <td style="text-align: center;">39.91</td> </tr> </tbody> </table>	Year	2015-16	2016-17	2017-18	2018-19	Total Income	4.85	3.56	7.18	39.93	Own Income	1.78	1.56	1.68	13.53	Grants	0.38	1.86	1.69	23.03	Expenditure	3.50	2.64	4.17	39.91
Year	2015-16	2016-17	2017-18	2018-19																							
Total Income	4.85	3.56	7.18	39.93																							
Own Income	1.78	1.56	1.68	13.53																							
Grants	0.38	1.86	1.69	23.03																							
Expenditure	3.50	2.64	4.17	39.91																							
12	Other Details	Nil																									

Name of Municipal Councils/ Nagar Panchayats

**Saswad**

District: Pune

## Saswad

Sr. No.	Outline	Details				
1	Date of Establishment	04/01/1869				
2	Total Population As per census 2011	31821				
3	Number of Councilors at the time of Establishment	22				
4	Number of Councilors at Present	22				
5	Milestones	1) Underground drainage scheme 2) 14 vittayog 3) Clean city				
6	Major Schemes Implemented	1. Drainage Scheme 2. Water Supply Scheme 3. Ongoing bio mining scheme 4. Solid waste treatment plant 5. Training and Self-employment drives for women 6. Development Drives for Physical Disable Person				
7	Awards Received	1) Swachha Sarvekshan 2018 in West Zone first prize in Best city 'Innovation and Best Practices' 2) First prize in State, Division, and District level in Sant Gadagebaba Swachhata Abhiyan				
8	City Characteristics	1) Saswad City is the one of Famous pilgrimage Known as Sant Sopandev Maharaja Sanjiwan Samadhi 2) Samadhi of Sarsenapat Veer Baji Pasalkar 3) Famous temple Sangameshvar and Vateshwar temple 4) Aacharya Atre the eminent Socialist leader, Marathi Writer and Filmmaker was born here.				
9	Initiatives recognized at State/National Level	No				
10	Digitization Level	1) Website - Yes (saswadmahaulb.maharashtra.gov.in) 2) Website How frequently updated - Monthly 3) If Website User Friendly – Yes 4) Paperless Work - Yes 5) Level Of Paperless Work - Rate From - 3				
11	Budget: (In Cr.)	<b>Year</b>	<b>2015-16</b>	<b>2016-17</b>	<b>2017-18</b>	<b>2018-19</b>
		Total Income	38.00	33.64	28.50	41.36
		Own Income	10.60	16.98	16.17	22.13
		Grants	27.40	16.66	12.33	19.23
		Expenditure	38.04	37.54	40.34	44.59
12	Other Details	Nil				

Name of Municipal Councils/ Nagar Panchayats

**Vadgaon**

District: Pune

## Vadgaon

Sr. No.	Outline	Details				
1	Date of Establishment	03/02/2018				
2	Total Population As per census 2011	15141				
3	Number of Councilors at the time of Establishment	18				
4	Number of Councilors at Present	20				
5	Milestones	Nil				
6	Major Schemes Implemented	Nil				
7	Awards Received	Nil				
8	City Characteristics	Nil				
9	Initiatives recognized at State/National Level	Nil				
10	Digitization Level	1) Website - Yes ( <a href="http://www.nacvadgaon.org">www.nacvadgaon.org</a> ) 2) Website How frequently updated - Monthly 3) If Website User Friendly – Yes 4) Paperless Work - No 5) Level Of Paperless Work - Rate From - 1				
11	Budget: (In Cr.)	<b>Year</b>	<b>2015-16</b>	<b>2016-17</b>	<b>2017-18</b>	<b>2018-19</b>
		Total Income	-	-	-	-
		Own Income	-	-	-	-
		Grants	-	-	-	-
		Expenditure	-	-	-	-
12	Other Details	Nil				

Name of Municipal Councils/ Nagar Panchayats

**Shirur**

District: Pune

## Shirur

Sr. No.	Outline	Details				
1	Date of Establishment	04/12/2010				
2	Total Population As per census 2011	37111				
3	Number of Councilors at the time of Establishment	22				
4	Number of Councilors at Present	24				
5	Milestones	Taluka Place, All Government offices, Education campus. From Shirur 3 Km. far Ramling Temple, from Shirur 18 Km far Ranjangaon Mahaganapati Temple, Shirur is Historical Place to British Risalla.				
6	Major Schemes Implemented	Nil				
7	Awards Received	Swachha Bharat Abhiyan - ODF City				
8	City Characteristics	Nil				
9	Initiatives recognized at State/National Level	Nil				
10	Digitization Level	1) Website - Yes (www.shirurnagarparishad.org) 2) Website How frequently updated - Monthly 3) If Website User Friendly – Yes 4) Paperless Work - Yes 5) Level Of Paperless Work - Rate From - 2				
11	Budget: (In Cr.)	<b>Year</b>	<b>2015-16</b>	<b>2016-17</b>	<b>2017-18</b>	<b>2018-19</b>
		Total Income	11.48	14.75	14.90	11.96
		Own Income	7.17	10.26	10.11	7.10
		Grants	28.07	30.97	22.76	16.7
		Expenditure	41.29	60.53	59.29	60.16
12	Other Details	Nil				

Name of Municipal Councils/ Nagar Panchayats

**Talegaon Dabhade**

District: Pune

## Talegaon Dabhade

Sr. No.	Outline	Details				
1	Date of Establishment	10/10/1984				
2	Total Population As per census 2011	56435				
3	Number of Councilors at the time of Establishment	29				
4	Number of Councilors at Present	30				
5	Milestones	Dr. Babasaheb Ambedkar Bunglow				
6	Major Schemes Implemented	Nil				
7	Awards Received	Nil				
8	City Characteristics	Nil				
9	Initiatives recognized at State/National Level	Nil				
10	Digitization Level	1) Website - Yes ( <a href="http://talegaondabhademc.org">http://talegaondabhademc.org</a> ) 2) Website How frequently updated - Weekly 3) If Website User Friendly – Yes 4) Paperless Work – Yes 5) Level Of Paperless Work - Rate From - 3				
11	Budget: (In Cr.)	<b>Year</b>	<b>2015-16</b>	<b>2016-17</b>	<b>2017-18</b>	<b>2018-19</b>
		Total Income	63.98	94.74	103.84	188.13
		Own Income	29.48	36.16	53.38	86.38
		Grants	34.50	58.58	50.46	101.75
		Expenditure	80.78	80.04	129.35	234.62
12	Other Details	Nil				

Name of Municipal Councils/ Nagar Panchayats

**Indapur**

District: Pune

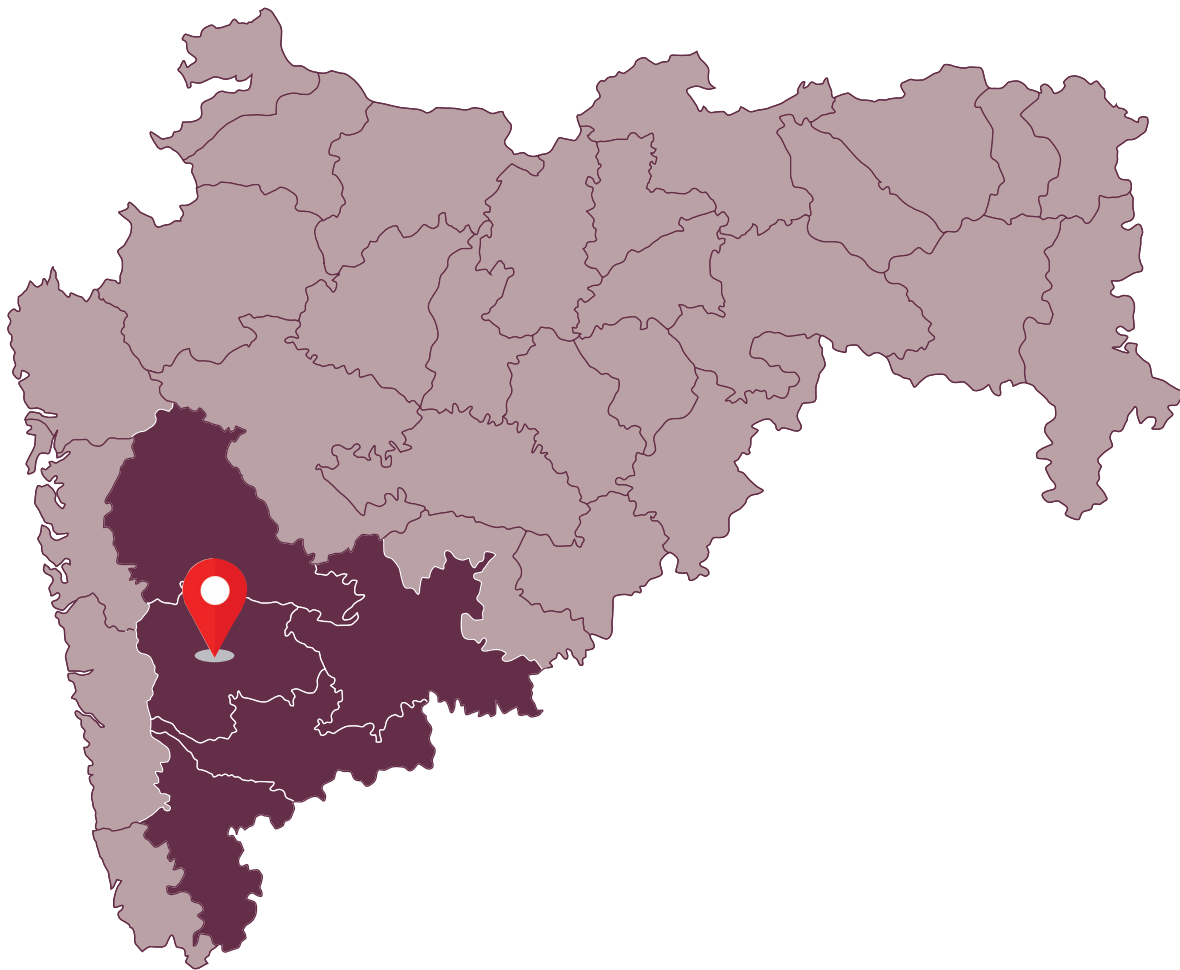
## Indapur

Sr. No.	Outline	Details				
1	Date of Establishment	01/04/1865				
2	Total Population As per census 2011	25515				
3	Number of Councilors at the time of Establishment	6				
4	Number of Councilors at Present	20				
5	Milestones					
6	Major Schemes Implemented	1) Under Ground drainage line work is in process, New Water Treatment Plant work are in progress 70 % Road are Completed. 2) New Municipal Administrative Building scheme is sanctioned, Work in Progress. 3) As per Sanctioned SWM DPR Waste garbage treatment plant work is in progress				
7	Awards Received	Swachha Sarvekshan 2018 - 68 in All India Rank (State Rank 42 <sup>rd</sup> )				
8	City Characteristics	Indreshwar Temple, Virashree Malojiraje Samadhi, Chand Shah Wali Dargah, Kali Masjid, Boudha Vihar, Murlidhar Temple, Jotiba Temple				
9	Initiatives recognized at State/National Level	National highway No 125 and near Ujani dam				
10	Digitization Level	1) Website - Yes 2) Website How frequently updated - Weekly 3) If Website User Friendly – Yes 4) Paperless Work - Yes 5) Level Of Paperless Work - Rate From - 3				
11	Budget: (In Cr.)	<b>Year</b>	<b>2015-16</b>	<b>2016-17</b>	<b>2017-18</b>	<b>2018-19</b>
		Total Income	2.87	20.12	22.13	26.20
		Own Income	6.43	7.31	13.13	15.20
		Grants	15.44	12.81	9.00	11.00
		Expenditure	24.44	17.50	23.75	24.96
12	Other Details	Nil				

---

# Satara District

---



Name of Municipal Councils/ Nagar Panchayats

**Dahiwadi**

District: Satara

## Dahiwadi

Sr. No.	Outline	Details				
1	Date of Establishment	24/05/2016				
2	Total Population As per census 2011	15845				
3	Number of Councilors at the time of Establishment	17				
4	Number of Councilors at Present	17				
5	Milestones	Dahiwadi N.P. established in 2016 hence there is no any special achivement till date				
6	Major Schemes Implemented	State Level- Swachha Maharashtra Abiyan ULBLevel - development of Roods & Gutters				
7	Awards Received	ODF Certification				
8	City Characteristics	Nil				
9	Initiatives recognized at State/National Level	Nil				
10	Digitization Level	1) Website - No 2) Website How frequently updated - Nil 3) If Website User Friendly – Nil 4) Paperless Work - No 5) Level Of Paperless Work - Rate From - 0				
11	Budget: (In Cr.)	<b>Year</b>	<b>2015-16</b>	<b>2016-17</b>	<b>2017-18</b>	<b>2018-19</b>
		Total Income	-	-	6.71	12.80
		Own Income	-	-	2.18	2.75
		Grants	-	-	4.52	10.05
		Expenditure	-	-	2.73	16.99
12	Other Details	Newly Established Nagar Panchayat				

Name of Municipal Councils/ Nagar Panchayats

**Karad**

District: Satara

## Karad

Sr. No.	Outline	Details
1	Date of Establishment	15/09/1855
2	Total Population As per census 2011	74355
3	Number of Councilors at the time of Establishment	29
4	Number of Councilors at Present	33
5	Milestones	<ol style="list-style-type: none"> <li>1. Chhatrapati Shivaji Maharaja Stadium</li> <li>2. Yashwantrao Chavan Garden</li> <li>3. Yashwantrao Chavan Smruti-Sadan</li> <li>4. Yashwantrao Chavan Central Library</li> <li>5. Yashwantrao Chavan Samadhi</li> <li>6. Yashwantrao Chavan Multi-purpose hall</li> </ol>
6	Major Schemes Implemented	<p>Central Level -</p> <ol style="list-style-type: none"> <li>1) Underground Drainage Scheme</li> <li>2) 24x7 Water Supply (UIDSSMT)</li> <li>3) Fish Market</li> <li>4) SJSRY / SULM</li> <li>5) Swachha Bharat Abhiyan</li> <li>6) PMAY</li> <li>7) 14<sup>th</sup> Finance</li> <li>8) Vaisistahayapurna</li> <li>9) Special Vaisistahayapurna (Basic Utilities)</li> <li>10) IHSDP</li> <li>11) UD 6</li> </ol> <p>State Level –</p> <ol style="list-style-type: none"> <li>12) State Nagrotthan</li> <li>13) Dalitwasti sudharna</li> <li>14) District Nagrotthan</li> <li>15) Solid Waste Management</li> <li>16) Ramai Aawas Yojana</li> <li>17) Development Plan</li> <li>18) Agnishaman Yojana</li> </ol> <p>ULB Level -</p> <ol style="list-style-type: none"> <li>19) Road Winding</li> <li>20) Nagarrachana</li> <li>21) Indoor Games Play Ground &amp; Stadium</li> <li>22) Fitness Center / Garden</li> </ol>

7	Awards Received	1) 2 <sup>nd</sup> Prized Sant Gadge Baba Swachata Abhiyan in Maharashtra 2) Swachha Sarvekshan 2018 - 39 <sup>rd</sup> in All India Rank (State Rank 23 <sup>rd</sup> )				
8	City Characteristics	1. Customer Facility Centre 2. Yashwantrao Chavan Samadhi which is located across Krishna River. 3. Priti-Sangam of Koyna River and the Krishna River. The two rivers originated at Mahabaleshwar, which is around 100 km from Karad.				
9	Initiatives recognized at State/National Level	Nil				
10	Digitization Level	1) Website - Yes 2) Website How frequently updated - weekly 3) If Website User Friendly – Yes 4) Paperless Work - Yes 5) Level Of Paperless Work - Rate From - 3				
11	Budget: (In Cr.)	<b>Year</b>	<b>2015-16</b>	<b>2016-17</b>	<b>2017-18</b>	<b>2018-19</b>
		Total Income	82.27	59.67	62.39	68.63
		Own Income	14.89	12.80	12.01	13.20
		Grants	67.39	46.88	50.38	55.30
		Expenditure	60.79	67.80	67.30	74.03
12	Other Details	Nil				

Name of Municipal Councils/ Nagar Panchayats

**Khandala**

District: Satara

## Khandala

Sr. No.	Outline	Details				
1	Date of Establishment	24/05/2016				
2	Total Population As per census 2011	6832				
3	Number of Councilors at the time of Establishment	15				
4	Number of Councilors at Present	19				
5	Milestones	Regarding development of area there is no achievement. Since established time.				
6	Major Schemes Implemented	Central Level - PMAY Scheme State Level - Solid Waste Management RamaiAawasYojana ULB Level - Road Water supply				
7	Awards Received	O.D.F. Certified				
8	City Characteristics	A council is established on 24 May 2016.				
9	Initiatives recognized at State/National Level	Nil				
10	Digitization Level	1) Website - Yes 2) Website How Frequently Updated - Monthly 3) If Website User Friendly – Yes 4) Paperless Work - Yes 5) Level Of Paperless Work - Rate From - 3				
11	Budget: (In Cr.)	<b>Year</b>	<b>2015-16</b>	<b>2016-17</b>	<b>2017-18</b>	<b>2018-19</b>
		Total Income	-	1.67	5.81	0.47
		Own Income	-	0.53	4.81	0.11
		Grants	-	.14	1.14	0.36
		Expenditure	-	0.93	4.67	0.41
12	Other Details	Newly Established Nagar Panchayat				

Name of Municipal Councils/ Nagar Panchayats

**Koregaon**

District: Satara

## Koregaon

Sr. No.	Outline	Details				
1	Date of Establishment	05/03/2016				
2	Total Population As per census 2011	23,944				
3	Number of Councilors at the time of Establishment	7				
4	Number of Councilors at Present	20				
5	Milestones	-				
6	Major Schemes Implemented	Central Level -PMAY State Level - New Nagar Panchayat Sahayak Anudan ULB Level - Anna Bhau Sathe Nagari Dalit Vasti Scheme Nagarothhan Scheme Dalitettar Scheme				
7	Awards Received	O.D.F. Certified				
8	City Characteristics	A council is established on 5 March 2016				
9	Initiatives recognized at State/National Level	Nil				
10	Digitization Level	1) Website - No 2) Website How Frequently Updated - Nil 3) If Website User Friendly – Nil 4) Paperless Work - NO 5) Level Of Paperless Work - Rate From - 0				
11	Budget: (In Cr.)	<b>Year</b>	<b>2015-16</b>	<b>2016-17</b>	<b>2017-18</b>	<b>2018-19</b>
		Total Income	-	-	10.57	10.21
		Own Income	-	-	5.95	4.45
		Grants	-	-	4.62	5.75
		Expenditure	-	-	11.81	13.75
12	Other Details	Newly Established Nagar Panchayat				

Name of Municipal Councils/ Nagar Panchayats

**Lonand**

District: Satara

## Lonand

Sr. No.	Outline	Details				
1	Date of Establishment	26/10/2015				
2	Total Population As per census 2011	18,480				
3	Number of Councilors at the time of Establishment	19				
4	Number of Councilors at Present	19				
5	Milestones	-				
6	Major Schemes Implemented	1) Central Level –Pradhanmantri Awas Yojana - Work In Progress 2) State Level -Swachha Maharashtra Abhiyan				
7	Awards Received	Nil				
8	City Characteristics	Council is resting place of Sant Dnyaneshwar Maharaja Plakhi procession				
9	Initiatives recognized at State/National Level	Nil				
10	Digitization Level	1) Website - No 2) Website How Frequently Updated - Nil 3) If Website User Friendly – Nil 4) Paperless Work - NO 5) Level Of Paperless Work - Rate From – 0				
11	Budget: (In Cr.)	<b>Year</b>	<b>2015-16</b>	<b>2016-17</b>	<b>2017-18</b>	<b>2018-19</b>
		Total Income	1.96	6.65	6.24	19.78
		Own Income	1.54	3.52	3.02	8.48
		Grants	0.42	3.12	3.21	11.29
		Ependiture	1.06	4.39	3.28	19.33
12	Other Details	Newly Established Nagar Panchayat				

Name of Municipal Councils/ Nagar Panchayats

**Mahabaleshwar Hill Station**

District: Satara

## Mahabaleshwar Hill Station

Sr. No.	Outline	Details				
1	Date of Establishment	29/05/1864				
2	Total Population As per census 2011	13393				
3	Number of Councilors at the time of Establishment	3				
4	Number of Councilors at Present	20				
5	Milestones	1) 5.00 MLD Capacity two STP's since 2010. 2) Solid Waste Management Plant since 2011.				
6	Major Schemes Implemented	Ramai Awas Yojana ULB Level - 1) Boat Club since 1978 2) Underground Drainage Scheme since 2010. 3) Multilevel Car Parking Building constructed in 2016.				
7	Awards Received	1) In year 2004-05 - Sant Gadgebaba Nagri Swachta Award. District & Division Level 1 <sup>st</sup> Prize, State Level 2 <sup>nd</sup> Prize. 2) In year 2005-06: Vanshree Award 2004 State Level 3 <sup>rd</sup> Prize of social forestry dept. Govt. of Maharashtra. 3) In year 2013: "Vasundhara" Award State level 3 <sup>rd</sup> prize. 4) In year 2015: ODF city declared by Swachha Maharashtra Mission Govt. of Maharashtra. 5) In year 2015: "Vasundhara" Award State level 1 <sup>st</sup> prize 6) Swachha Sarvekshan 2018- 19 <sup>th</sup> in All India Rank (State Rank 10 <sup>th</sup> )				
8	City Characteristics	Hill Station Municipal Council. famous tourist place				
9	Initiatives recognized at State/National Level	Nil				
10	Digitization Level	1) Website - Yes 2) Website How Frequently Updated - Monthly 3) If Website User Friendly – Yes 4) Paperless Work - Yes 5) Level Of Paperless Work - Rate From – 3				
11	Budget: (In Cr.)	<b>Year</b>	<b>2015-16</b>	<b>2016-17</b>	<b>2017-18</b>	<b>2018-19</b>
		Total Income	72.17	72.53	77.90	82.64
		Own Income	17.14	20.30	24.67	24.53
		Grants	55.03	52.23	53.23	58.10
		Expenditure	72.14	72.48	77.87	82.43
12	Other Details	Newly Established Nagar Panchayat				

Name of Municipal Councils/ Nagar Panchayats

**Medha**

District: Satara

## Medha

Sr. No.	Outline	Details				
1	Date of Establishment	27/05/2016				
2	Total Population As per census 2011	4678				
3	Number of Councilors at the time of Establishment	17				
4	Number of Councilors at Present	19				
5	Milestones	-				
6	Major Schemes Implemented	1) Ramai Awas Yojana 2) PMAY 3) Swachha Maharashtra Abiyan ULB- development of Roads & Gutters				
7	Awards Received	ODF certification				
8	City Characteristics	Nil				
9	Initiatives recognized at State/National Level	Nil				
10	Digitization Level	1) Website - Yes 2) Website How Frequently Updated - Monthly 3) If Website User Friendly – Yes 4) Paperless Work - Yes 5) Level Of Paperless Work - Rate From – 4				
11	Budget: (In Cr.)	<b>Year</b>	<b>2015-16</b>	<b>2016-17</b>	<b>2017-18</b>	<b>2018-19</b>
		Total Income	-	2.01	2.25	0.41
		Own Income	-	0.75	0.80	0.17
		Grants	-	1.26	1.45	0.24
		Expenditure	-	0.22	2.14	0.39
12	Other Details	Newly Established Nagar Panchayat				

Name of Municipal Councils/ Nagar Panchayats

**Malkapur**

District: Satara

## Malkapur

Sr. No.	Outline	Details				
1	Date of Establishment	05/09/2008				
2	Total Population As per census 2011	31671				
3	Number of Councilors at the time of Establishment	17				
4	Number of Councilors at Present	17				
5	Milestones	Placed in Tal. Karad District Satara				
6	Major Schemes Implemented	UIDSSMT, 24x7 Water Supply, Solar City.				
7	Awards Received	National Urban Water -2010				
8	City Characteristics	Solar City Award				
9	Initiatives recognized at State/National Level	There is Emerson Climac Technology Industry				
10	Digitization Level	1) Website - Yes 2) Website How Frequently Updated - Monthly 3) If Website User Friendly – Yes 4) Paperless Work - No 5) Level Of Paperless Work - Rate From – 2				
11	Budget: (In Cr.)	<b>Year</b>	<b>2015-16</b>	<b>2016-17</b>	<b>2017-18</b>	<b>2018-19</b>
		Total Income	51.04	62.1	58.71	60.40
		Own Income	3.90	4.08	4.24	4.53
		Grants	8.04	25.70	5.99	3.90
		Expenditure	22.39	26.86	35.90	45.80
12	Other Details	Nil				

Name of Municipal Councils/ Nagar Panchayats

**Mhaswad**

District: Satara

## Mhaswad

Sr. No.	Outline	Details
1	Date of Establishment	1857
2	Total Population As per census 2011	24120
3	Number of Councilors at the time of Establishment	No Such information available in Mhaswad municipal council office record.
4	Number of Councilors at Present	20
5	Milestones	1. Awarded First for excellence in Sant Gadgebaba Swachhata Abhiyan for 2004-05. Got the Certificate From Maharashtra State, Government for the same on 26/09/2005. 2. Being in the region of Drought Prone Area, Council now self-sufficient in water with development of Own Water Supply Project.
6	Major Schemes Implemented	Central Government Schemes:- SJSRY: SHG's and individual Micro Finance, Training to women, Poor and Unemployed from 1997 to 2014. State Government Schemes: SULM: SHG's and individual Micro Finance Training to women, Poor and Unemployed from 2014 to till date. Local Body Scheme :- Kamaltai Gore Sukanya Yojana for girl child who born after 01/07/2014.
7	Awards Received	Awarded 2 <sup>nd</sup> prize of 7.50 lacs for recognition in Sant Gadgebaba Nagari Swachhata Abhiyan 2004-05. 1. Date of receiving Award: 26/09/2005 2. Water Supply and Sanitary Department, Government of Maharashtra. For Excellence in Sant Gadgebaba Nagari Swachhata Aabhiyan 2004-05.
8	City Characteristics	1. Established on 1857 and it is the 2 <sup>nd</sup> Municipal council of Maharashtra . 2. Largest Area wise Jurisdiction all over in Maharashtra Municipal Council having area of 88.19 sq.km. Holy Temple of Siddhanath is famous among pilgrimages all over Maharashtra which is located across Manganaga River.
9	Initiatives recognized at State/National Level	Nil
10	Digitization Level	1) Website - Yes 2) Website How Frequently Updated - Monthly 3) If Website User Friendly – Yes 4) Paperless Work - Yes 5) Level Of Paperless Work - Rate From – 3

		<b>Year</b>	<b>2015-16</b>	<b>2016-17</b>	<b>2017-18</b>	<b>2018-19</b>
11	Budget: (In Cr.)	Total Income	55.56	42.19	43.64	48.34
		Own Income	10.83	19.94	17.97	19.96
		Grants	44.73	22.25	25.67	28.38
		Expenditure	55.51	38.92	42.58	48.21
12	Other Details	Despite drought prone area, Mhaswad municipal council has successfully implemented Water Supply Scheme which is located 30 km away from Mhaswad town.				

Name of Municipal Councils/ Nagar Panchayats

**Panchgani**

District: Satara

## Panchgani

Sr. No.	Outline	Details
1	Date of Establishment	1910
2	Total Population As per census 2011	14894
3	Number of Councilors at the time of Establishment	10
4	Number of Councilors at Present	18
5	Milestones	Cleanest city in India in west zone below 1 lack population.
6	Major Schemes Implemented	Central Level - UIDSSMT  State Level - Solid Waste Management, Tourist Point development  ULB Level - Road Development, Nagar Rachana, Children Playing Equipment, Jogging Track, Fire service Station, 3 STP Plant Established
7	Awards Received	ODF City awarded-02.10.2015 Clean City awarded – 03-02-2016 Best Municipal Council in Pune Division awarded – March 2016 Cleanest City in West Zone Swachha Sarvekshan 2018 – 1 <sup>st</sup> Place year 2018
8	City Characteristics	1) A Council is established in year 1910. 2) Cleanest City in India in West Zone Below 1 Lack Population.
9	Initiatives recognized at State/National Level	Swachha Bharat point “Name of garbage collection center develops as tourist point.
10	Digitization Level	1) Website - Yes 2) Website How Frequently Updated - Once in Year 3) If Website User Friendly – Yes 4) Paperless Work - Yes 5) Level Of Paperless Work - Rate From – 3

		<b>Year</b>	<b>2015-16</b>	<b>2016-17</b>	<b>2017-18</b>	<b>2018-19</b>
11	Budget: (In Cr.)	Total Income	13.63	17.60	21.73	39.42
		Own Income	6.51	8.14	10.63	11.04
		Grants	7.11	9.46	11.09	28.37
		Expenditure	25.82	26.64	30.14	34.88
12	Other Details	Nil				

Name of Municipal Councils/ Nagar Panchayats

**Patan**

District: Satara

## Patan

Sr. No.	Outline	Details																									
1	Date of Establishment	24/05/2016																									
2	Total Population As per census 2011	13779																									
3	Number of Councilors at the time of Establishment	17																									
4	Number of Councilors at Present	20																									
5	Milestones	Regarding development of area there is no achievement. Since established time.																									
6	Major Schemes Implemented	Central Level - W.S. Scheme-Nil I.L.C.S.-Nil Fish Market-Nil SJSRY / SULM-Nil State Level - Solid Waste Management Ramai Aawas Yojana Pradhanmantri Awas Yojana ULB Level - Road Winding-Nil Nagar Rachana-Nil Indoor Games Plau Ground-Ni Fitness Center / Garden-Nil																									
7	Awards Received	Nil																									
8	City Characteristics	A council is established in year 2016 and council has itself distributed Rs. 100/- for constructing individual toilets before 1 years.																									
9	Initiatives recognized at State/National Level	Nil																									
10	Digitization Level	1) Website - No 2) Website How Frequently Updated - Nil 3) If Website User Friendly – No 4) Paperless Work - No 5) Level Of Paperless Work - Rate From – 0																									
11	Budget: (In Cr.)	<table border="1" style="width: 100%; border-collapse: collapse;"> <thead> <tr> <th style="text-align: center;">Year</th> <th style="text-align: center;">2015-16</th> <th style="text-align: center;">2016-17</th> <th style="text-align: center;">2017-18</th> <th style="text-align: center;">2018-19</th> </tr> </thead> <tbody> <tr> <td>Total Income</td> <td style="text-align: center;">-</td> <td style="text-align: center;">-</td> <td style="text-align: center;">33.53</td> <td style="text-align: center;">20.70</td> </tr> <tr> <td>Own Income</td> <td style="text-align: center;">-</td> <td style="text-align: center;">-</td> <td style="text-align: center;">10.10</td> <td style="text-align: center;">6.75</td> </tr> <tr> <td>Grants</td> <td style="text-align: center;">-</td> <td style="text-align: center;">-</td> <td style="text-align: center;">69.87</td> <td style="text-align: center;">80.60</td> </tr> <tr> <td>Expenditure</td> <td style="text-align: center;">-</td> <td style="text-align: center;">-</td> <td style="text-align: center;">17.39</td> <td style="text-align: center;">23.93</td> </tr> </tbody> </table>	Year	2015-16	2016-17	2017-18	2018-19	Total Income	-	-	33.53	20.70	Own Income	-	-	10.10	6.75	Grants	-	-	69.87	80.60	Expenditure	-	-	17.39	23.93
Year	2015-16	2016-17	2017-18	2018-19																							
Total Income	-	-	33.53	20.70																							
Own Income	-	-	10.10	6.75																							
Grants	-	-	69.87	80.60																							
Expenditure	-	-	17.39	23.93																							
12	Other Details	Newly established nagarpanchayat in 2016																									

Name of Municipal Councils/ Nagar Panchayats

**Phaltan**

District: Satara

## Phaltan

Sr. No.	Outline	Details																									
1	Date of Establishment	11/02/1868																									
2	Total Population As per census 2011	52118																									
3	Number of Councilors at the time of Establishment	40																									
4	Number of Councilors at Present	29																									
5	Milestones	Sant Gadagebaba Nagari Swachhata Abhiyan : 2003-04, 2006-07, 2010-11, 2011-12																									
6	Major Schemes Implemented	UIDSSMT- Water supply central govt. scheme – 43.17 Cr																									
7	Awards Received	Sant Gadagebaba Nagari Swachhata Abhiyan : 2003-04, 2006-07, 2010-11, 2011-12																									
8	City Characteristics	Phaltan municipal council was founded in year 1868 in erstwhile princely state																									
9	Initiatives recognized at State/National Level	Nil																									
10	Digitization Level	1) Website - Yes 2) Website How Frequently Updated - Weekly 3) If Website User Friendly – Yes 4) Paperless Work - No 5) Level Of Paperless Work - Rate From – 3																									
11	Budget: (In Cr.)	<table border="1" style="width: 100%; border-collapse: collapse;"> <thead> <tr> <th style="text-align: center;">Year</th> <th style="text-align: center;">2015-16</th> <th style="text-align: center;">2016-17</th> <th style="text-align: center;">2017-18</th> <th style="text-align: center;">2018-19</th> </tr> </thead> <tbody> <tr> <td>Total Income</td> <td style="text-align: center;">54.24</td> <td style="text-align: center;">43.46</td> <td style="text-align: center;">67.95</td> <td style="text-align: center;">106.62</td> </tr> <tr> <td>Own Income</td> <td style="text-align: center;">16.77</td> <td style="text-align: center;">19.38</td> <td style="text-align: center;">21.76</td> <td style="text-align: center;">26.51</td> </tr> <tr> <td>Grants</td> <td style="text-align: center;">22.91</td> <td style="text-align: center;">15.02</td> <td style="text-align: center;">38.72</td> <td style="text-align: center;">80.11</td> </tr> <tr> <td>Expenditure</td> <td style="text-align: center;">54.23</td> <td style="text-align: center;">41.10</td> <td style="text-align: center;">67.46</td> <td style="text-align: center;">148.36</td> </tr> </tbody> </table>	Year	2015-16	2016-17	2017-18	2018-19	Total Income	54.24	43.46	67.95	106.62	Own Income	16.77	19.38	21.76	26.51	Grants	22.91	15.02	38.72	80.11	Expenditure	54.23	41.10	67.46	148.36
Year	2015-16	2016-17	2017-18	2018-19																							
Total Income	54.24	43.46	67.95	106.62																							
Own Income	16.77	19.38	21.76	26.51																							
Grants	22.91	15.02	38.72	80.11																							
Expenditure	54.23	41.10	67.46	148.36																							
12	Other Details	Area : 7.14 sq.km.																									

Name of Municipal Councils/ Nagar Panchayats

**Rahimatpur**

District: Satara

## Rahimatpur

Sr. No.	Outline	Details
1	Date of Establishment	02/10/1853
2	Total Population As per census 2011	17633
3	Number of Councilors at the time of Establishment	7
4	Number of Councilors at Present	20
5	Milestones	This is our own idea and we work on it. also we convert this nalla to mini gutter by using this idea weekly maraket held on this place.
6	Major Schemes Implemented	<p>Central Level - W.S. Scheme I.L.C.S. Fish Market SJSRY / SULM/ NULM</p> <p>State Level - Solid Waste Management Ramai Aawas Yojana</p> <p>ULB Level - Road Winding Nagarrachana Indoor games play ground Fitness Center / Garden</p>
7	Awards Received	Date Of receiving award – 03.02.2016 Granting body – Chief Minister M.S. reason for award – O.D.F.
8	City Characteristics	A council is established in year 1853. Rahimatpur Municipal Council first established in Maharashtra And council has itself distributed Rs. 4/- for constructing individual toilets before 100 years.
9	Initiatives recognized at State/National Level	Nil
10	Digitization Level	1) Website - Yes 2) WebsiteHow frequently updated - Weekly 3) If Website User Friendly – Yes 4) Paperless Work- Yes 5) Level Of Paperless Work - Rate From - 3

		<b>Year</b>	<b>2015-16</b>	<b>2016-17</b>	<b>2017-18</b>	<b>2018-19</b>
11	Budget: (In Cr.)	Total Income	21.78	24.58	38.90	34.71
		Own Income	2.29	2.89	3.58	4.39
		Grants	19.49	21.69	35.32	30.32
		Expenditure	30.69	31.71	42.77	38.84
12	Other Details	Nil				

Name of Municipal Councils/ Nagar Panchayats

**Satara**

District: Satara

## Satara

Sr. No.	Outline	Details
1	Date of Establishment	01/08/1853
2	Total Population As per census 2011	120195
3	Number of Councilors at the time of Establishment	7
4	Number of Councilors at Present	45
5	Milestones	Regarding development of area there is no achievement. Since established time.
6	Major Schemes Implemented	<p>Central Level -                      I.L.C.S.                      IHSDP                      UIDSSMT                      NULM                      Swachha Bharat Mission                      PMAY</p> <p>State Level -                      1) Ramai Aawas Yojana                      2) Minoroty Development Scheme                      3) Vaishishthyapurna Anudan Scheme                      4) Special Road Grant Scheme                      5) Anna Bhau Sathe Dalit Vasti Sudharna Yojana</p> <p>ULB Level -                      6) Roads                      7) Veg. Market                      8) Multipurpose Hall                      9) Auditorium                      10) Gymnasium Hall                      11) Play ground                      12) Shopping Complex, Gardens</p>
7	Awards Received	Date Of receiving award – 24/06/2009 Granting body – Chief Minister M.S. Reason for award – 1) Sant Gadgebaba Nagari Swachhata Abhiyan-2007-2008 First Prize
8	City Characteristics	A council is established in year 1 <sup>st</sup> August 1853. Satara is Historical Capital Of Maharashtra

9	Initiatives recognized at State/National Level	Nil				
10	Digitization Level	1) Website - Yes 2) Website - How frequently updated - Weekly 3) If Website User Friendly – Yes 4) Paperless Work - Yes 5) Level Of Paperless Work - Rate From - 3				
11	Budget: (In Cr.)	<b>Year</b>	<b>2015-16</b>	<b>2016-17</b>	<b>2017-18</b>	<b>2018-19</b>
		Total Income	85.62	100.82	80.22	168.66
		Own Income	62.07	63.39	60.87	74.71
		Grants	23.55	37.43	19.35	93.95
		Expenditure	74.49	88.42	69.21	224.62
12	Other Details	Nil				

Name of Municipal Councils/ Nagar Panchayats

**Vaduj**

District: Satara

## Vaduj

Sr. No.	Outline	Details				
1	Date of Establishment	24/05/2016				
2	Total Population As per census 2011	17636				
3	Number of Councilors at the time of Establishment	17				
4	Number of Councilors at Present	20				
5	Milestones	Regarding development of area there is no achievement. Since established time.				
6	Major Schemes Implemented	State Level - Solid Waste Management Ramai Aawas Yojana Pradhanmantri Aawas Yojana Swachha Maharashtra Abhiyan ULB Level - Road Winding Nagar Rachana Indoor Games Play Ground Smashan Bhumi/ Garden				
7	Awards Received	Date Of receiving award – 13.03.2018 Granting body – Chief Minister M.S. Reason for award – O.D.F.				
8	City Characteristics	New Nagar Panchayat in year 2016. (24/05/2016)				
9	Initiatives recognized at State/National Level	Nil				
10	Digitization Level	1) Website - No 2) Website - How frequently updated - Nil 3) If Website User Friendly – No 4) Paperless Work - No 5) Level Of Paperless Work - Rate From - 0				
11	Budget: (In Cr.)	<b>Year</b>	<b>2015-16</b>	<b>2016-17</b>	<b>2017-18</b>	<b>2018-19</b>
		Total Income	0	0	11.20	10.80
		Own Income	0	0	2.10	2.20
		Grants	0	0	6.70	5.00
		Expenditure	0	0	7.20	4.00
12	Other Details	New Nagar Panchayat established on 24/05/2016				

Name of Municipal Councils/ Nagar Panchayats

**Wai**

District: Satara

## Wai

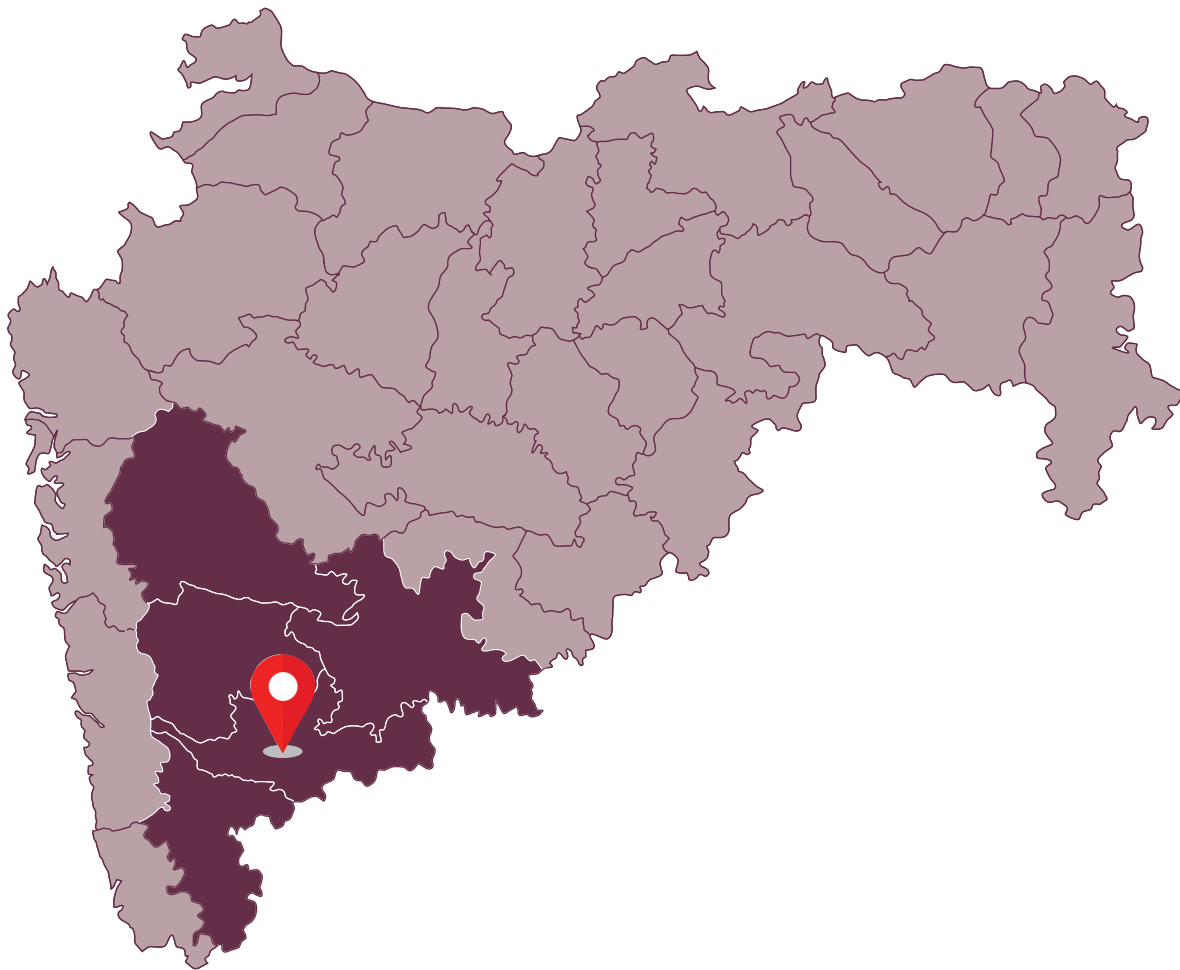
Sr. No.	Outline	Details
1	Date of Establishment	18/12/1855
2	Total Population As per census 2011	36025
3	Number of Councilors at the time of Establishment	7
4	Number of Councilors at Present	23
5	Milestones	Second revised Provisional Development plan is published on dated 15/03/2018
6	Major Schemes Implemented	<p>Central Level - W.S. Scheme Mutton Market SJSRY / SULM IHSDP</p> <p>State Level - Solid Waste Management Ramai Aawas Yojana Nagarotthan (State) VaishishthyapurnaYojana</p> <p>ULB Level - Road Winding Nagar Rachana Indoor Games Play Ground Fitness Centre/ Garden</p>
7	Awards Received	Date Of receiving award – 08/04/2018 Granting body – Chief Minister M.S. Reason for award – O.D.F.
8	City Characteristics	A council is established in year 1855.
9	Initiatives recognized at State/National Level	Nil
10	Digitization Level	1) Website - No 2) Website - How frequently updated - No 3) If Website User Friendly – No 4) Paperless Work - No 5) Level Of Paperless Work - Rate From - 0

		<b>Year</b>	<b>2015-16</b>	<b>2016-17</b>	<b>2017-18</b>	<b>2018-19</b>
11	Budget: (In Cr.)	Total Income	13.56	15.8	16.40	17.30
		Own Income	3.63	3.76	4.24	4.16
		Grants	8.77	10.58	10.18	10.21
		Expenditure	14.28	13.68	15.45	15.62
12	Other Details	Nil				

---

# Sangli District

---



Name of Municipal Councils/ Nagar Panchayats

**Ashta**

District: Sangli

## Ashta

Sr. No.	Outline	Details				
1	Date of Establishment	06/11/1953				
2	Total Population As per census 2011	37105				
3	Number of Councilors at the time of Establishment	9				
4	Number of Councilors at Present	24				
5	Milestones	Ashtaling Devasthan, SomlingTalav				
6	Major Schemes Implemented	1) Housing (IHSDP) 2) Tirthkshetra Vikas 3) Vaishishtyapurna Yojana				
7	Awards Received	1) 2003-04 Sant Gadgebaba Swachhata Abhiyan in 2 <sup>nd</sup> of Maharashtra 2) Best Council state award 2 <sup>nd</sup> prize.				
8	City Characteristics	Swachha Sarvekshan2018 in state				
9	Initiatives recognized at State/National Level	--				
10	Digitization Level	1) Website - Yes (www.ashtacouncil.org) 2) Website - How frequently Updated - No 3) If Website User Friendly – No 4) Paperless Work - No 5) Level Of Paperless Work - Rate From - 3				
11	Budget: (In Cr.)	<b>Year</b>	<b>2015-16</b>	<b>2016-17</b>	<b>2017-18</b>	<b>2018-19</b>
		Total Income	65.93	67.26	68.03	68.60
		Own Income	21.78	22.91	23.18	23.48
		Grants	44.15	44.35	44.85	45.12
		Expenditure	64.81	63.89	64.91	65.22
12	Other Details	1) Sant Gadagebaba Swachhaa Abhiyan 2 <sup>nd</sup> Price in Maharashtra State (2003-2004) 2) Award For management of toilet and waste water (2005) 3) Award For ODF city on 2016 4) 2 <sup>nd</sup> Award for best work (2017)				

Name of Municipal Councils/ Nagar Panchayats

**Kadegaon**

District: Sangli

## Kadegaon

Sr. No.	Outline	Details																									
1	Date of Establishment	16/03/2016																									
2	Total Population As per census 2011	0																									
3	Number of Councilors at the time of Establishment	17																									
4	Number of Councilors at Present	19																									
5	Milestones	11,000/- Tree Plantation																									
6	Major Schemes Implemented	Nil																									
7	Awards Received	Awards - Swachha Bharat IHHL 2017-18, QCI Certification & Recertification																									
8	City Characteristics	Kadegaon Moharam																									
9	Initiatives recognized at State/National Level	Nil																									
10	Digitization Level	1) Website - No 2) Website - How frequently Updated - No 3) If Website User Friendly – No 4) Paperless Work - No 5) Level Of Paperless Work - Rate From - 1																									
11	Budget: (In Cr.)	<table border="1" style="width: 100%; border-collapse: collapse;"> <thead> <tr> <th style="text-align: center;">Year</th> <th style="text-align: center;">2015-16</th> <th style="text-align: center;">2016-17</th> <th style="text-align: center;">2017-18</th> <th style="text-align: center;">2018-19</th> </tr> </thead> <tbody> <tr> <td>Total Income</td> <td style="text-align: center;">-</td> <td style="text-align: center;">-</td> <td style="text-align: center;">10.35</td> <td style="text-align: center;">10.58</td> </tr> <tr> <td>Own Income</td> <td style="text-align: center;">-</td> <td style="text-align: center;">-</td> <td style="text-align: center;">0.42</td> <td style="text-align: center;">3.05</td> </tr> <tr> <td>Grants</td> <td style="text-align: center;">-</td> <td style="text-align: center;">-</td> <td style="text-align: center;">9.93</td> <td style="text-align: center;">7.53</td> </tr> <tr> <td>Expenditure</td> <td style="text-align: center;">-</td> <td style="text-align: center;">-</td> <td style="text-align: center;">9.12</td> <td style="text-align: center;">5.00</td> </tr> </tbody> </table>	Year	2015-16	2016-17	2017-18	2018-19	Total Income	-	-	10.35	10.58	Own Income	-	-	0.42	3.05	Grants	-	-	9.93	7.53	Expenditure	-	-	9.12	5.00
Year	2015-16	2016-17	2017-18	2018-19																							
Total Income	-	-	10.35	10.58																							
Own Income	-	-	0.42	3.05																							
Grants	-	-	9.93	7.53																							
Expenditure	-	-	9.12	5.00																							
12	Other Details	New Nagar Panchayat established																									

Name of Municipal Councils/ Nagar Panchayats

**Kavathe Mahankal**

District: Sangli

## Kavathe Mahankal

Sr. No.	Outline	Details				
1	Date of Establishment	16/03/2016				
2	Total Population As per census 2011	17,390				
3	Number of Councilors at the time of Establishment	17				
4	Number of Councilors at Present	19				
5	Milestones	Navratri Festival, Shri Mahankali Temple				
6	Major Schemes Implemented	Nil				
7	Awards Received	Swachha Bharat IHHL 2017-18				
8	City Characteristics	Nil				
9	Initiatives recognized at State/National Level	Nil				
10	Digitization Level	1) Website - Yes ( <a href="https://kavathemahankalmahaulb.maharashtra.gov.in">https://kavathemahankalmahaulb.maharashtra.gov.in</a> ) 2) Website - How frequently Updated - Yes 3) If Website User Friendly – Yes 4) Paperless Work - Yes 5) Level Of Paperless Work - Rate From - 4				
11	Budget: (In Cr.)	<b>Year</b>	<b>2015-16</b>	<b>2016-17</b>	<b>2017-18</b>	<b>2018-19</b>
		Total Income	-	-	13.06	14.06
		Own Income	-	-	3.70	3.95
		Grants	-	-	9.36	9.86
		Expenditure	-	-	12.92	13.32
12	Other Details	Nil				

Name of Municipal Councils/ Nagar Panchayats

**Khanapur**

District: Sangli

## Khanapur

Sr. No.	Outline	Details				
1	Date of Establishment	16/03/2016				
2	Total Population As per census 2011	6,457				
3	Number of Councilors at the time of Establishment	17				
4	Number of Councilors at Present	19				
5	Milestones	Nil				
6	Major Schemes Implemented	Nil				
7	Awards Received	Swachha Bharat				
8	City Characteristics	There are Cotton Mill				
9	Initiatives recognized at State/National Level	Nil				
10	Digitization Level	1) Website - Yes (khanapurmahaulb.maharashtra.gov.in) 2) Website - How frequently Updated - Once in Year 3) If Website User Friendly – Yes 4) Paperless Work - Yes 5) Level Of Paperless Work - Rate From - 2				
11	Budget: (In Cr.)	<b>Year</b>	<b>2015-16</b>	<b>2016-17</b>	<b>2017-18</b>	<b>2018-19</b>
		Total Income	-	-	3.85	8.53
		Own Income	-	-	0.38	0.50
		Grants	-	-	2.56	6.05
		Expenditure	-	-	1.17	8.71
12	Other Details	Nil				

Name of Municipal Councils/ Nagar Panchayats

**Jath**

District: Sangli

## Jath

Sr. No.	Outline	Details				
1	Date of Establishment	08/06/2012				
2	Total Population As per census 2011	The population strength that is neither male nor female under the jurisdiction of the Jath Municipal Council is '02'				
3	Number of Councilors at the time of Establishment	20				
4	Number of Councilors at Present	23				
5	Milestones	Jath Municipal is declared as a ODF City by QCI on 3 <sup>rd</sup> May 2018.				
6	Major Schemes Implemented	Nil				
7	Awards Received	Nil				
8	City Characteristics	1. Hemadpanthi Shri Bankeshwar Temple 2. Ambamata Temple & Tekdi 3. Yallamma Temple 4. Rampur Fort is in nearby vicinity 5. Birnal Lake. 6. Capital City of Dafale Sarkar.				
9	Initiatives recognized at State/National Level	---				
10	Digitization Level	1) Website - Yes ( <a href="https://mahadma.maharashtra.gov.in/jath">https://mahadma.maharashtra.gov.in/jath</a> ) 2) Website - How frequently Updated - Yes 3) If Website User Friendly – Yes 4) Paperless Work - Yes 5) Level Of Paperless Work - Rate From - 2				
11	Budget: (In Cr.)	<b>Year</b>	<b>2015-16</b>	<b>2016-17</b>	<b>2017-18</b>	<b>2018-19</b>
		Total Income	8.87	17.31	25.10	33.07
		Own Income	2.52	5.17	6.72	13.14
		Grants	6.36	12.14	18.31	19.94
		Expenditure	10.29	28.89	28.16	32.46
12	Other Details	ODF city in May 2018 by QCI				

Name of Municipal Councils/ Nagar Panchayats

**Palus**

District: Sangli

## Palus

Sr. No.	Outline	Details				
1	Date of Establishment	16/03/2016				
2	Total Population As per census 2011	Nil				
3	Number of Councilors at the time of Establishment	17				
4	Number of Councilors at Present	20				
5	Milestones	1. Building of shopping centers 2. Newly constructed road 3. Established Statue of Chhatrapati Shivaji Maharaja 4. Water Supply Improvement Scheme				
6	Major Schemes Implemented	Nil				
7	Awards Received	1. Nirmal Gram Award For city on 2008 2. ODF city in 2017 3. Palus city is at 104 rank in Swachha Sarvekshan 2018				
8	City Characteristics	Palus is a historic Municipal for village lake and Freedom fighter Monument. Big Maharashtra Industrial Development Corporation, Temple of Shree Samarth Dhondiraji Maharaja and the great musician Pandit Vishnu Digambar Paluskar school is the most characteristics of Palus city.				
9	Initiatives recognized at State/National Level	Nil				
10	Digitization Level	1) Website - Yes ( <a href="https://mahadma.maharashtra.gov.in/palus">https://mahadma.maharashtra.gov.in/palus</a> ) 2) Website - How frequently Updated - Once in Year 3) If Website User Friendly – Yes 4) Paperless Work - Yes 5) Level Of Paperless Work - Rate From - 4				
11	Budget: (In Cr.)	<b>Year</b>	<b>2015-16</b>	<b>2016-17</b>	<b>2017-18</b>	<b>2018-19</b>
		Total Income	-	5.44	9.41	62.60
		Own Income	-	1.94	4.96	6.35
		Grants	-	3.50	4.45	56.25
		Expenditure	-	3.73	7.90	62.14
12	Other Details	1. Nirmal Gram Award For city on 2008 2. ODF city in 2017 3. Palus city is at 104 rank in Swachha Sarvekshan 2018				

Name of Municipal Councils/ Nagar Panchayats

**Tasgaon**

District: Sangli

## Tasgaon

Sr. No.	Outline	Details				
1	Date of Establishment	01/03/1865				
2	Total Population As per census 2011	37945				
3	Number of Councilors at the time of Establishment	21				
4	Number of Councilors at Present	24				
5	Milestones	Nil				
6	Major Schemes Implemented	Nil				
7	Awards Received	Nil				
8	City Characteristics	There are Cotton Mill				
9	Initiatives recognized at State/National Level	Nil				
10	Digitization Level	1) Website - Yes (nptasgaon.in) 2) Website - How frequently Updated - Once in Year 3) If Website User Friendly – Yes 4) Paperless Work - Yes 5) Level Of Paperless Work - Rate From - 4				
11	Budget: (In Cr.)	<b>Year</b>	<b>2015-16</b>	<b>2016-17</b>	<b>2017-18</b>	<b>2018-19</b>
		Total Income	32.59	44.72	61.15	68.22
		Own Income	2.79	4.10	4.64	5.66
		Grants	29.80	40.62	56.51	62.56
		Expenditure	32.59	44.72	61.15	68.22
12	Other Details	Nil				

Name of Municipal Councils/ Nagar Panchayats

**Islampur**

District: Sangli

## Islampur

Sr. No.	Outline	Details
1	Date of Establishment	18/11/1853
2	Total Population As per census 2011	Nil
3	Number of Councilors at the time of Establishment	No
4	Number of Councilors at Present	32
5	Milestones	1) Water Supply Scheme with atomization under UIDSSMT 2) Established Statue of Chh.Shivaji Maharaja and Dr. BabasahebAmbedkar 3) Building of shopping centers
6	Major Schemes Implemented	1) Central government scheme UIDSSMT. Islampur Water Supply Scheme in 2005-2006 completed date 30/12/2010 expd. 17.80 Cr. 2) IDSMT – 3.24 Cr. 3) IHSDP – 503 Dus 4) Gardens for senior citizens 5) Maharashtra Suvarn Jayanti Nagarothhan Mahaabhiyan Childern Park 6) Maharashtra Suvarn Jayanti Nagarothhan Maha Abhiyan Navinyapura Yojana LPG Gas Shav Crematorium 7) Auditorium 8) Open air Theater
7	Awards Received	1) Sant Gadagebaba Swachha Abhiyan 1 <sup>st</sup> Price in Maharashtra State 2) Indian Water Works Association, Mumbai Pune Center certified of Water Works Quality Performance State Level 1 <sup>st</sup> Award, Dated. 24 July 2015. 3) Award For ODF city on 2016 Award For Swachha Sarveykshyan 2018, Islampurcity 17 <sup>th</sup> in the country and 8 <sup>th</sup> in the state
8	City Characteristics	Aug. 2015 declared to Islampur is 1 <sup>st</sup> Wi-Fi city in Nation.
9	Initiatives recognized at State/National Level	The presence of devotees on the occasion of Sambhu Aappa and Buufan pilgrims from large numbers of devotees from Maharashtra
10	Digitization Level	1) Website - Yes (urun-islampur.in) 2) Website - How frequently Updated - Weekly 3) If Website User Friendly – Yes 4) Paperless Work - Yes 5) Level Of Paperless Work - Rate From - 4

		<b>Year</b>	<b>2015-16</b>	<b>2016-17</b>	<b>2017-18</b>	<b>2018-19</b>
11	Budget: (In Cr.)	Total Income	101.44	117.58	228.03	126.79
		Own Income	52.95	59.12	70.37	44.47
		Grants	48.89	58.46	157.66	82.32
		Expenditure	73.89	88.88	202.97	126.78
12	Other Details	1) Sant Gadagebaba Swachhata Abhiyan 1 <sup>st</sup> Price in Maharashtra State (2006-2007) 2) Indian Water Works Association, Mumbai Pune Center certified of Water Works Quality Performance State Level 1 <sup>st</sup> Award, Dated. 24 July 2015. 3) Award For ODF city on 2016 4) Award For Swachha Surveykshyan 2018, Islampur city 17 <sup>th</sup> in the country and 8 <sup>th</sup> in the state				

Name of Municipal Councils/ Nagar Panchayats

**Shirala**

District: Sangli

## Shirala

Sr. No.	Outline	Details				
1	Date of Establishment	16/03/2016				
2	Total Population As per census 2011	5257				
3	Number of Councilors at the time of Establishment	17				
4	Number of Councilors at Present	19				
5	Milestones	Nagpanchami Festival, Gorkshanath Temple				
6	Major Schemes Implemented	Nil				
7	Awards Received	Nil				
8	City Characteristics	Nil				
9	Initiatives recognized at State/National Level	Nil				
10	Digitization Level	1) Website - Yes ( <a href="https://Shiralanagarpanchayat.com">https://Shiralanagarpanchayat.com</a> ) 2) Website - How frequently Updated - Monthly 3) If Website User Friendly – Yes 4) Paperless Work - Yes 5) Level Of Paperless Work - Rate From - 1				
11	Budget: (In Cr.)	<b>Year</b>	<b>2015-16</b>	<b>2016-17</b>	<b>2017-18</b>	<b>2018-19</b>
		Total Income	-	-	2.67	8.38
		Own Income	-	-	1.56	2.18
		Grants	-	-	1.11	6.20
		Expenditure	-	-	0.65	6.00
12	Other Details	Nil				

Name of Municipal Councils/ Nagar Panchayats

**Vita**

District: Sangli

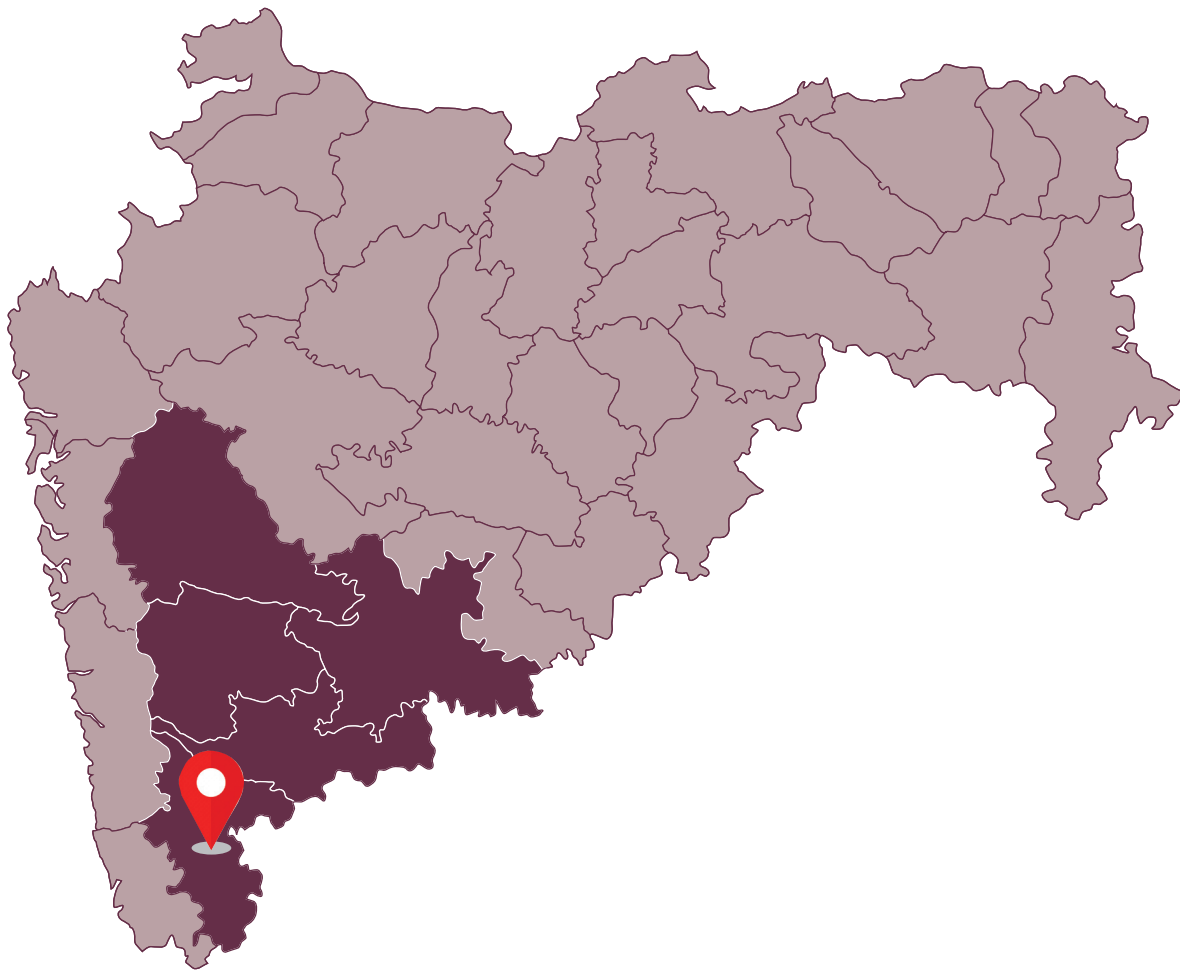
## Vita

Sr. No.	Outline	Details				
1	Date of Establishment	31/03/1854				
2	Total Population As per census 2011	48289				
3	Number of Councilors at the time of Establishment	-				
4	Number of Councilors at Present	28				
5	Milestones	1) Construction of shopping centers at r.s. no.7 , 8 &13 , 14 in Municipal Area 2) Construction of fish market at r.s. no.304 in Municipal Area 3) Construction of vegetablesmarket & paving blocks at rs. no.304 in Municipal Area 4) Construction of Maton market in Municipal Area				
6	Major Schemes Implemented	1) Construction of Residential building at Vivekananad Nagar in IHSDP Scheme 2) Providing Water supply scheme (part 3) in Municipal Area 3) Development of Revansiddha Temple at Moolsthan				
7	Awards Received	Swachha Sarvekshan 2018 in MH rank 12				
8	City Characteristics	Nil				
9	Initiatives recognized at State/National Level	Nil				
10	Digitization Level	1) Website - Yes (vitacouncil.in) 2) Website - How frequently Updated - Weekly 3) If Website User Friendly – Yes 4) Paperless Work - Yes 5) Level Of Paperless Work - Rate From - 4				
11	Budget: (In Cr.)	<b>Year</b>	<b>2015-16</b>	<b>2016-17</b>	<b>2017-18</b>	<b>2018-19</b>
		Total Income	32.87	36.03	24.82	53.96
		Own Income	7.14	7.74	8.50	8.60
		Grants	25.73	28.29	16.32	45.36
		Expenditure	29.60	28.42	33.78	46.00
12	Other Details	Nil				

---

# Kolhapur District

---



Name of Municipal Councils/ Nagar Panchayats

**Ajara**

District: Kolhapur

## Ajara

Sr. No.	Outline	Details				
1	Date of Establishment	13/09/2017				
2	Total Population As per census 2011	17309				
3	Number of Councilors at the time of Establishment	20				
4	Number of Councilors at Present	20				
5	Milestones	Historical Shri. Ram Temple & Ramtirth water Falls Chatri Dam, Naturally Beautiful Place				
6	Major Schemes Implemented	Nil				
7	Awards Received	Nil				
8	City Characteristics	Nil				
9	Initiatives recognized at State/National Level	Nil				
10	Digitization Level	1) Website - No 2) Website - How frequently Updated - No 3) If Website User Friendly – No 4) Paperless Work - No 5) Level Of Paperless Work - Rate From - 2				
11	Budget: (In Cr.)	<b>Year</b>	<b>2015-16</b>	<b>2016-17</b>	<b>2017-18</b>	<b>2018-19</b>
		Total Income	0	0	0	0
		Own Income	0	0	0	0
		Grants	0	0	0	0
		Expenditure	0	0	0	0
12	Other Details	Nil				

Name of Municipal Councils/ Nagar Panchayats

**Gadhinglaj**

District: Kolhapur

## Gadhinglaj

Sr. No.	Outline	Details
1	Date of Establishment	01/08/1887
2	Total Population As per census 2011	27185
3	Number of Councilors at the time of Establishment	17
4	Number of Councilors at Present	20
5	Milestones	1) Spacious roads, 2) Well maintained gardens, 3) Water meter to every household and commercial connection, 4) Well maintained swimming pool, 5) Lots of facilities given to the economically and backward class 6) gymnasium 7) Yoga Bhavan 8) Community Halls 9) Commercial Complexes 10) Vegetable Market 11) Statue of Chhatrapati Shivaji Maharaja
6	Major Schemes Implemented	UIDSSMT Scheme For water supply, Water Meter to Every Residential & Commercial connections
7	Awards Received	1) Sant Gadgebaba Swachata Abhian 2003-2004 award 1 <sup>st</sup> rank, 2) Sant Gadgebaba Swachata Abhian 2003-2004 award 2 <sup>nd</sup> rank, 3) Vanashree Award, 4) Sant Gadgebaba Swachata Abhian 2008-2009 award, 5) ISO -9001 : 2008 6) ODF Award 2016-2018 7) Swachha Sarvekshan 2018 award. A clean survey under Swachha Bharat Abhiyan In Swachha Sarvekshan 2018, the town of West Zone, which has less than one lakh population, was ranked 59 <sup>th</sup> in the country and 38 <sup>th</sup> in the state.
8	City Characteristics	Gadhinglaj is a market place established by Chhatrapati Shahu Maharaja. It is an important trade center in Gadhinglaj, Ajara And Chandgad Taluka. It is also an educational hub containing 11 Primary schools, 7 High Schools, 3 Senior Colleges, Medical Colleges and Engineering College. It is also a Medical Center with Various Specialty Hospitals. Now it is also becoming as a pensioner city
9	Initiatives recognized at State/National Level	No

10	Digitization Level	1) Website - Yes (gadhinglajnp.in) 2) Website - How frequently Updated - Monthly 3) If Website User Friendly – Yes 4) Paperless Work - Yes 5) Level Of Paperless Work - Rate From - 4				
11	Budget: (In Cr.)	<b>Year</b>	<b>2015-16</b>	<b>2016-17</b>	<b>2017-18</b>	<b>2018-19</b>
		Total Income	23.18	29.8	53.28	58.65
		Own Income	5.05	7.53	8.67	9.20
		Grants	18.13	22.28	44.9	49.45
		Expenditure	23.82	26.18	57.20	62.57
12	Other Details	Nil				

Name of Municipal Councils/ Nagar Panchayats

**Hupari**

District: Kolhapur

## Hupari

Sr. No.	Outline	Details				
1	Date of Establishment	11/04/2017				
2	Total Population As per census 2011	28953				
3	Number of Councilors at the time of Establishment	21				
4	Number of Councilors at Present	as above				
5	Milestones	Historical, Shri Ambabai Temple				
6	Major Schemes Implemented	Nil				
7	Awards Received	Nil				
8	City Characteristics	Silver ornaments handicraft				
9	Initiatives recognized at State/National Level	Nil				
10	Digitization Level	1) Website - Yes 2) Website - How frequently Updated - Monthly 3) If Website User Friendly – Yes 4) Paperless Work - No 5) Level Of Paperless Work - Rate From - 3				
11	Budget: (In Cr.)	<b>Year</b>	<b>2015-16</b>	<b>2016-17</b>	<b>2017-18</b>	<b>2018-19</b>
		Total Income	-	-	3.48	25.54
		Own Income	-	-	1.96	3.39
		Grants	-	-	1.52	22.45
		Expenditure	-	-	2.70	26.60
12	Other Details	Nil				

Name of Municipal Councils/ Nagar Panchayats

**Ichalkaranji**

District: Kolhapur

## Ichalkaranji

Sr. No.	Outline	Details				
1	Date of Establishment	01/09/1893				
2	Total Population As per census 2011	287382				
3	Number of Councilors at the time of Establishment	17				
4	Number of Councilors at Present	68				
5	Milestones	Olympic size swimming tank, Chh. Rajaram Stadium, Shrimant Na. Ba. Ghorapade Natyagraha				
6	Major Schemes Implemented	IHSDP, Water Supply Scheme, Under Ground drainage				
7	Awards Received	1) Sant Gadgebaba Swachata Abhian 2) Open defection free city award				
8	City Characteristics	Ichalkaranji is Manchester of Maharashtra				
9	Initiatives recognized at State/National Level	Nil				
10	Digitization Level	1) Website - Yes ( <a href="http://www.ichlkaranjinp.co.in">www.ichlkaranjinp.co.in</a> ) 2) Website - How frequently Updated - Monthly 3) If Website User Friendly – Yes 4) Paperless Work - No 5) Level Of Paperless Work - Rate From - 2				
11	Budget: (In Cr.)	<b>Year</b>	<b>2015-16</b>	<b>2016-17</b>	<b>2017-18</b>	<b>2018-19</b>
		Total Income	354.82	368.55	444.10	454.09
		Own Income	28.24	137.94	161.47	60.12
		Grants	18.13	139.72	132.43	187.37
		Expenditure	30.68	328.40	356.42	441.48
12	Other Details	Nil				

Name of Municipal Councils/ Nagar Panchayats

**Jaysingpur**

District: Kolhapur

## Jaysingpur

Sr. No.	Outline	Details				
1	Date of Establishment	1/04/1942				
2	Total Population As per census 2011	48510				
3	Number of Councilors at the time of Establishment	17				
4	Number of Councilors at Present	25				
5	Milestones	1) Spacious roads, 2) Big auditorium hall, 3) Well maintained gardens, 4) Water meter to every household and commercial connection, 5) Well maintained swimming pool, 6) Lots of facilities given to the economically and backward class				
6	Major Schemes Implemented	UIDSSMT- schemes for water supply				
7	Awards Received	1) Sant Gadgebaba Swachata Abhian-2012, 2) Open defecation free city award-2016				
8	City Characteristics	Jaysingpur is totally planned city establish in 1916 by Chatrapati Shahu Maharaja in the name of his father Jaysingrao Ghadge Maharaja All the roads of city grid pattern.				
9	Initiatives recognized at State/National Level	--				
10	Digitization Level	1) Website - Yes 2) Website - How frequently Updated - Monthly 3) If Website User Friendly – Yes 4) Paperless Work - Yes 5) Level Of Paperless Work - Rate From – 3				
11	Budget: (In Cr.)	<b>Year</b>	<b>2015-16</b>	<b>2016-17</b>	<b>2017-18</b>	<b>2018-19</b>
		Total Income	25.30	27.89	79.64	50.20
		Own Income	6.84	12.30	20.62	14.83
		Grants	15.20	14.74	41.50	25.6
		Expenditure	29.18	29.61	50.84	45.37
12	Other Details	Nil				

Name of Municipal Councils/ Nagar Panchayats

**Panhala**

District: Kolhapur

## Panhala

Sr. No.	Outline	Details				
1	Date of Establishment	01/01/1954				
2	Total Population As per census 2011	3121				
3	Number of Councilors at the time of Establishment	18				
4	Number of Councilors at Present	20				
5	Milestones	Historical place, Fort and tourist place				
6	Major Schemes Implemented	Nil				
7	Awards Received	Sant Gadgebaba, Swachha Sarveykshan				
8	City Characteristics	Nil				
9	Initiatives recognized at State/National Level	Swachha Sarveykshan 2018				
10	Digitization Level	1) Website - Yes 2) Website - How frequently Updated -Monthly 3) If Website User Friendly – Yes 4) Paperless Work - Yes 5) Level Of Paperless Work - Rate From - 3				
11	Budget: (In Cr.)	<b>Year</b>	<b>2015-16</b>	<b>2016-17</b>	<b>2017-18</b>	<b>2018-19</b>
		Total Income	3.81	4.69	6.51	5.84
		Own Income	1.12	1.14	1.24	3.48
		Grants	2.69	3.55	5.27	2.36
		Expenditure	3.71	4.66	6.38	4.30
12	Other Details	Nil				

Name of Municipal Councils/ Nagar Panchayats

**Malkapur**

District: Kolhapur

## Malkapur

Sr. No.	Outline	Details				
1	Date of Establishment	03/10/1884				
2	Total Population As per census 2011	5339				
3	Number of Councilors at the time of Establishment	11				
4	Number of Councilors at Present	18				
5	Milestones	MahadevKhadi - Picnic Centre				
6	Major Schemes Implemented	Nil				
7	Awards Received	A clean survey under Swachha Bharat Abhiyan In Swachha Sarveykshan 2018, the town of West Zone, which has less than one lakh population, was ranked 6 <sup>th</sup> in the country and 4 <sup>th</sup> in the state.				
8	City Characteristics	Nil				
9	Initiatives recognized at State/National Level	A clean Survey under Swachha Bharat Abhiyan In Swachha Sarvekshan 2018, the town of west zone, which has less than one lakh population, was ranked 6 <sup>th</sup> in the country and 4 <sup>th</sup> in the state.				
10	Digitization Level	1) Website - Yes (malkapurnpkop.in) 2) Website - How frequently Updated - Yearly 3) If Website User Friendly – Yes 4) Paperless Work - No 5) Level Of Paperless Work - Rate From - 3				
11	Budget: (In Cr.)	<b>Year</b>	<b>2015-16</b>	<b>2016-17</b>	<b>2017-18</b>	<b>2018-19</b>
		Total Income	4.81	6.03	4.53	7.23
		Own Income	1.56	1.80	1.22	1.25
		Grants	3.26	4.24	3.33	5.98
		Expenditure	4.70	5.84	4.22	7.14
12	Other Details	Nil				

Name of Municipal Councils/ Nagar Panchayats

**Kagal**

District: Kolhapur

## Kagal

Sr. No.	Outline	Details				
1	Date of Establishment	01/01/1909				
2	Total Population As per census 2011	34106				
3	Number of Councilors at the time of Establishment	15				
4	Number of Councilors at Present	20				
5	Milestones	Birth place of Chhatrapati Shahu Maharaja				
6	Major Schemes Implemented	Generate electricity from solid waste				
7	Awards Received	Sant Gadgebaba Swachhata, Vasundhara Award,				
8	City Characteristics	Generate electricity from solid waste				
9	Initiatives recognized at State/National Level	Swacchha Sarvekshan 2018, 95 <sup>th</sup> in National level and 11 <sup>th</sup> in State level in west zone below 1 lack population				
10	Digitization Level	1) Website - Yes (kagalnp.in) 2) Website - How frequently Updated - Weekly 3) If Website User Friendly – Yes 4) Paperless Work - Yes 5) Level Of Paperless Work - Rate From - 3				
11	Budget: (In Cr.)	<b>Year</b>	<b>2015-16</b>	<b>2016-17</b>	<b>2017-18</b>	<b>2018-19</b>
		Total Income	24.35	25.24	32.05	35.72
		Own Income	9.01	9.72	11.11	10.64
		Grants	15.34	15.52	20.94	25.08
		Expenditure	31.95	22.41	29.46	37.73
12	Other Details	Nil				

Name of Municipal Councils/ Nagar Panchayats

**Kurundwad**

District: Kolhapur

## Kurundwad

Sr. No.	Outline	Details				
1	Date of Establishment	23/06/1883.				
2	Total Population As per census 2011	22372				
3	Number of Councilors at the time of Establishment	13				
4	Number of Councilors at Present	20				
5	Milestones	Kurundwad Ghat, Vishnu Temple, Datta Temple				
6	Major Schemes Implemented	Integrated Development of small & Medium towns (IDSMT) scheme				
7	Awards Received	Swaccha Servekshan 2018, 71 <sup>st</sup> In State level in west zone below 1 lack population				
8	City Characteristics	Milk products				
9	Initiatives recognized at State/National Level	Swachha Sarvekshan 2018 , 71 <sup>st</sup> In State level in west zone below 1 lack population				
10	Digitization Level	1) Website - Yes 2) Website - How frequently Updated - Yearly 3) If Website User Friendly – Yes 4) Paperless Work - Yes 5) Level Of Paperless Work - Rate From - 3				
11	Budget: (In Cr.)	<b>Year</b>	<b>2015-16</b>	<b>2016-17</b>	<b>2017-18</b>	<b>2018-19</b>
		Total Income	3.92	14.28	21.83	23.26
		Own Income	4.31	3.59	5.02	6.80
		Grants	10.27	10.69	14.80	16.46
		Expenditure	10.91	9.66	17.26	33.36
12	Other Details	Nil				

Name of Municipal Councils/ Nagar Panchayats

**Murgud**

District: Kolhapur

## Murgud

Sr. No.	Outline	Details				
1	Date of Establishment	1 Sept.1921				
2	Total Population As per census 2011	11194				
3	Number of Councilors at the time of Establishment	7				
4	Number of Councilors at Present	20				
5	Milestones	Ambabai Temple, Biroba Temple,				
6	Major Schemes Implemented	UD-6				
7	Awards Received	ODF Award 2016, 2017 & 2018				
8	City Characteristics	-				
9	Initiatives recognized at State/National Level	National level- ODF Award 2016				
10	Digitization Level	1) Website - Yes (www.murgudnp.com) 2) Website - How frequently Updated - Monthly 3) If Website User Friendly – Yes 4) Paperless Work - No 5) Level Of Paperless Work - Rate From - 3				
11	Budget: (In Cr.)	<b>Year</b>	<b>2015-16</b>	<b>2016-17</b>	<b>2017-18</b>	<b>2018-19</b>
		Total Income	14.0	14.28	21.83	26.62
		Own Income	3.83	3.59	5.50	6.54
		Grants	10.27	10.69	16.33	20.08
		Expenditure	10.91	9.66	13.58	25.91
12	Other Details	Nil				

Name of Municipal Councils/ Nagar Panchayats

**Shirol**

District: Kolhapur

## Shirol

Sr. No.	Outline	Details				
1	Date of Establishment	06/02/2018				
2	Total Population As per census 2011	27649				
3	Number of Councilors at the time of Establishment	20				
4	Number of Councilors at Present	Nil				
5	Milestones	Kalleshwar Talav constructed by Chatrapati Shahu Maharaja				
6	Major Schemes Implemented	Water Supply Scheme				
7	Awards Received	Nil				
8	City Characteristics	Datt Sugar Factory & Sugarcane grower Farmers.				
9	Initiatives recognized at State/National Level	Nil				
10	Digitization Level	1) Website - Yes ( <a href="http://www.shirolnagarparishad.com">www.shirolnagarparishad.com</a> ) 2) Website - How frequently Updated - Yearly 3) If Website User Friendly – Yes 4) Paperless Work - Yes 5) Level Of Paperless Work - Rate From - 3				
11	Budget: (In Cr.)	<b>Year</b>	<b>2015-16</b>	<b>2016-17</b>	<b>2017-18</b>	<b>2018-19</b>
		Total Income	1.91	1.80	3.09	10.87
		Own Income	1.14	1.23	1.37	2.28
		Grants	0.77	0.57	1.75	8.59
		Expenditure	1.77	2.50	2.86	12.56
12	Other Details	Nil				

Name of Municipal Councils/ Nagar Panchayats

**Vadgaon**

District: Kolhapur

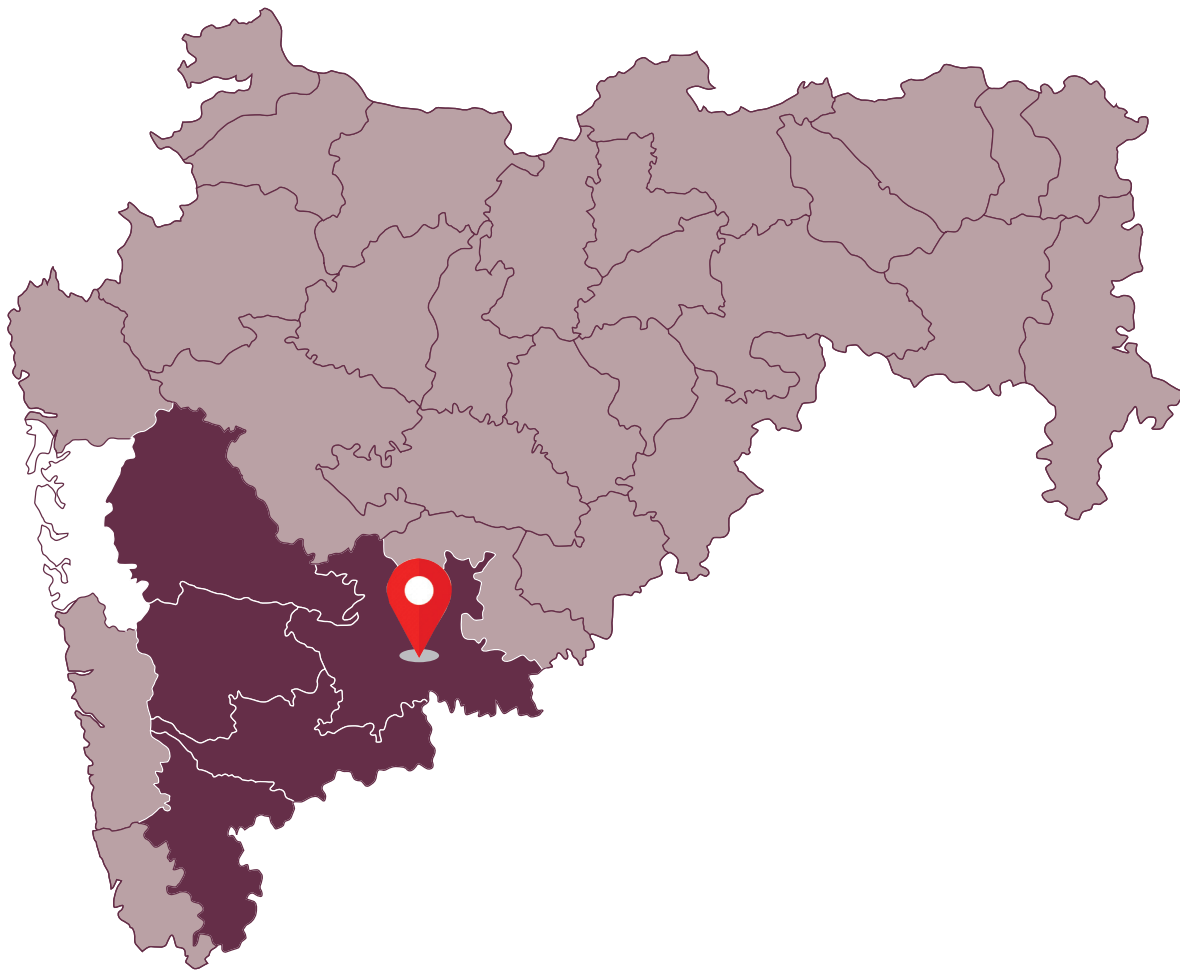
## Vadgaon

Sr. No.	Outline	Details				
1	Date of Establishment	01/08/1887				
2	Total Population As per census 2011	25651				
3	Number of Councilors at the time of Establishment	17				
4	Number of Councilors at Present	20				
5	Milestones	Sir Senapati Dhanajirao Jadhav Monument				
6	Major Schemes Implemented	UIDSSMT Scheme				
7	Awards Received	Swacchha Sarvekshan 2018, 20 <sup>th</sup> in National level and 11 <sup>th</sup> in State level in west zone below 1 lack population				
8	City Characteristics	--				
9	Initiatives recognized at State/National Level	Swacchha Sarvekshan 2018, 20 <sup>th</sup> in National level and 11 <sup>th</sup> in State level in west zone below 1 lack population				
10	Digitization Level	1) Website - Yes (vadgaonnp.in) 2) Website - How frequently Updated - Monthly 3) If Website User Friendly – Yes 4) Paperless Work - No 5) Level Of Paperless Work - Rate From - 2				
11	Budget: (In Cr.)	<b>Year</b>	<b>2015-16</b>	<b>2016-17</b>	<b>2017-18</b>	<b>2018-19</b>
		Total Income	17.99	6.98	15.15	30.99
		Own Income	5.18	5.97	6.60	8.41
		Grants	12.8	1.00	8.55	22.57
		Expenditure	3.61	13.88	15.53	38.92
12	Other Details	Nil				

---

# Solapur District

---



Name of Municipal Councils/ Nagar Panchayats

**Dudhani**

District: Solapur

## Dudhani

Sr. No.	Outline	Details				
1	Date of Establishment	1910				
2	Total Population As per census 2011	11214				
3	Number of Councilors at the time of Establishment	17				
4	Number of Councilors at Present	19				
5	Milestones	Shri Siddheshwar Temple				
6	Major Schemes Implemented	PMAY				
7	Awards Received	Nil				
8	City Characteristics	Nil				
9	Initiatives recognized at State/National Level	Nil				
10	Digitization Level	1) Website - Yes (dudhaninagarparishad.org) 2) Website - How frequently Updated - Monthly 3) If Website User Friendly – Yes 4) Paperless Work - Yes 5) Level Of Paperless Work - Rate From - 3				
11	Budget: (In Cr.)	<b>Year</b>	<b>2015-16</b>	<b>2016-17</b>	<b>2017-18</b>	<b>2018-19</b>
		Total Income	3.81	3.74	3.90	4.09
		Own Income	0.61	0.64	0.75	0.79
		Grants	3.20	3.10	3.15	3.30
		Expenditure	3.37	3.70	3.50	3.94
12	Other Details	Nil				

Name of Municipal Councils/ Nagar Panchayats

**Kurduwadi**

District: Solapur

## Kurduwadi

Sr. No.	Outline	Details				
1	Date of Establishment	01/04/1954				
2	Total Population As per census 2011	22,463				
3	Number of Councilors at the time of Establishment	18				
4	Number of Councilors at Present	20				
5	Milestones	Railway Workshop				
6	Major Schemes Implemented	Nil				
7	Awards Received	Swachata Certificate 2017				
8	City Characteristics	Railway Junction				
9	Initiatives recognized at State/National Level	Nil				
10	Digitization Level	1) Website - Yes (kurduwadimahaulb.maarashtra.gov.in) 2) Website - How frequently Updated - No 3) If Website User Friendly – No 4) Paperless Work - Yes 5) Level Of Paperless Work - Rate From - 2				
11	Budget: (In Cr.)	<b>Year</b>	<b>2015-16</b>	<b>2016-17</b>	<b>2017-18</b>	<b>2018-19</b>
		Total Income	27.94	32.21	31.44	34.59
		Own Income	0.31	14.68	3.42	4.76
		Grants	1.76	17.52	18.02	1982
		Expenditure	27.88	32.15	31.35	34.48
12	Other Details	Nil				

Name of Municipal Councils/ Nagar Panchayats

**Maindargi**

District: Solapur

## Maindargi

Sr. No.	Outline	Details																									
1	Date of Establishment	1889																									
2	Total Population As per census 2011	12363																									
3	Number of Councilors at the time of Establishment	18																									
4	Number of Councilors at Present	20																									
5	Milestones	Nil																									
6	Major Schemes Implemented	Nil																									
7	Awards Received	Swachha Bharat Abhiyan																									
8	City Characteristics	Nil																									
9	Initiatives recognized at State/National Level	Nil																									
10	Digitization Level	1) Website - Yes (www.maindargimc.org) 2) Website - How frequently Updated - Monthly 3) If Website User Friendly – Yes 4) Paperless Work - Yes 5) Level Of Paperless Work - Rate From - 3																									
11	Budget: (In Cr.)	<table border="1" style="width: 100%; border-collapse: collapse;"> <thead> <tr> <th style="text-align: center;">Year</th> <th style="text-align: center;">2015-16</th> <th style="text-align: center;">2016-17</th> <th style="text-align: center;">2017-18</th> <th style="text-align: center;">2018-19</th> </tr> </thead> <tbody> <tr> <td>Total Income</td> <td style="text-align: center;">27.94</td> <td style="text-align: center;">32.21</td> <td style="text-align: center;">31.44</td> <td style="text-align: center;">34.59</td> </tr> <tr> <td>Own Income</td> <td style="text-align: center;">0.31</td> <td style="text-align: center;">14.68</td> <td style="text-align: center;">3.42</td> <td style="text-align: center;">4.76</td> </tr> <tr> <td>Grants</td> <td style="text-align: center;">1.76</td> <td style="text-align: center;">17.52</td> <td style="text-align: center;">18.02</td> <td style="text-align: center;">1982</td> </tr> <tr> <td>Expenditure</td> <td style="text-align: center;">27.88</td> <td style="text-align: center;">32.15</td> <td style="text-align: center;">31.35</td> <td style="text-align: center;">34.48</td> </tr> </tbody> </table>	Year	2015-16	2016-17	2017-18	2018-19	Total Income	27.94	32.21	31.44	34.59	Own Income	0.31	14.68	3.42	4.76	Grants	1.76	17.52	18.02	1982	Expenditure	27.88	32.15	31.35	34.48
Year	2015-16	2016-17	2017-18	2018-19																							
Total Income	27.94	32.21	31.44	34.59																							
Own Income	0.31	14.68	3.42	4.76																							
Grants	1.76	17.52	18.02	1982																							
Expenditure	27.88	32.15	31.35	34.48																							
12	Other Details	Nil																									

Name of Municipal Councils/ Nagar Panchayats

**Madha**

District: Solapur

## Madha

Sr. No.	Outline	Details																									
1	Date of Establishment	11/09/2015																									
2	Total Population As per census 2011	11,027																									
3	Number of Councilors at the time of Establishment	17																									
4	Number of Councilors at Present	19																									
5	Milestones	Nil																									
6	Major Schemes Implemented	Nil																									
7	Awards Received	Nil																									
8	City Characteristics	Madheshwari Temple, Old Vitthal Temple, Mankarna River, Fort																									
9	Initiatives recognized at State/National Level	Nil																									
10	Digitization Level	1) Website - No 2) Website - How frequently Updated - No 3) If Website User Friendly – No 4) Paperless Work - No 5) Level Of Paperless Work - Rate From - 2																									
11	Budget: (In Cr.)	<table border="1" style="width: 100%; border-collapse: collapse;"> <thead> <tr> <th style="text-align: center;">Year</th> <th style="text-align: center;">2015-16</th> <th style="text-align: center;">2016-17</th> <th style="text-align: center;">2017-18</th> <th style="text-align: center;">2018-19</th> </tr> </thead> <tbody> <tr> <td>Total Income</td> <td style="text-align: center;">28.45</td> <td style="text-align: center;">111.96</td> <td style="text-align: center;">167.40</td> <td style="text-align: center;">154.64</td> </tr> <tr> <td>Own Income</td> <td style="text-align: center;">0.39</td> <td style="text-align: center;">224.18</td> <td style="text-align: center;">331.83</td> <td style="text-align: center;">351.48</td> </tr> <tr> <td>Grants</td> <td style="text-align: center;">0.65</td> <td style="text-align: center;">0.87</td> <td style="text-align: center;">108.00</td> <td style="text-align: center;">111.50</td> </tr> <tr> <td>Expenditure</td> <td style="text-align: center;">25.60</td> <td style="text-align: center;">117.1</td> <td style="text-align: center;">198.95</td> <td style="text-align: center;">157.03</td> </tr> </tbody> </table>	Year	2015-16	2016-17	2017-18	2018-19	Total Income	28.45	111.96	167.40	154.64	Own Income	0.39	224.18	331.83	351.48	Grants	0.65	0.87	108.00	111.50	Expenditure	25.60	117.1	198.95	157.03
Year	2015-16	2016-17	2017-18	2018-19																							
Total Income	28.45	111.96	167.40	154.64																							
Own Income	0.39	224.18	331.83	351.48																							
Grants	0.65	0.87	108.00	111.50																							
Expenditure	25.60	117.1	198.95	157.03																							
12	Other Details	Nil																									

Name of Municipal Councils/ Nagar Panchayats

**Mohol**

District: Solapur

## Mohol

Sr. No.	Outline	Details				
1	Date of Establishment	11/09/ 2015				
2	Total Population As per census 2011	27,833				
3	Number of Councilors at the time of Establishment	17				
4	Number of Councilors at Present	19				
5	Milestones	Shri Nagnath Temple				
6	Major Schemes Implemented	Nil				
7	Awards Received	Nil				
8	City Characteristics	There are Chandramouli MIDC				
9	Initiatives recognized at State/National Level	Nil				
10	Digitization Level	1) Website - Yes(moholmahaulb.maharashtra.gov.in) 2) Website - How frequently Updated - Weekly 3) If Website User Friendly – Yes 4) Paperless Work - Yes 5) Level Of Paperless Work - Rate From - 2				
11	Budget: (In Cr.)	<b>Year</b>	<b>2015-16</b>	<b>2016-17</b>	<b>2017-18</b>	<b>2018-19</b>
		Total Income	3.08	14.28	19.96	20.55
		Own Income	2.12	3.76	5.39	5.88
		Grants	0.96	10.52	14.57	14.67
		Expenditure	2.41	14.14	21.82	27.29
12	Other Details	Nil				

Name of Municipal Councils/ Nagar Panchayats

**Sangola**

District: Solapur

## Sangola

Sr. No.	Outline	Details				
1	Date of Establishment	10/01/1855				
2	Total Population As per census 2011	34321				
3	Number of Councilors at the time of Establishment	21				
4	Number of Councilors at Present	23				
5	Milestones	Neharu Chowk, Sangola, District Solapur Pin-413307				
6	Major Schemes Implemented	IDSMT, UIDSSMT, PMAY, Swachha Bharat Abhiyan, NULM etc.govt. schemes				
7	Awards Received	Swachha Bharat Abhiyan				
8	City Characteristics	There are Soot Mill, Pomo Garnet Market, Cattle Market				
9	Initiatives recognized at State/National Level	Swachha Bharat Abhiyan				
10	Digitization Level	1) Website - Yes ( <a href="http://www.sangolaulb.maharashtra.gov.in">www.sangolaulb.maharashtra.gov.in</a> ) 2) Website - How frequently Updated - Yearly 3) If Website User Friendly – Yes 4) Paperless Work - Yes 5) Level Of Paperless Work - Rate From - 3				
11	Budget: (In Cr.)	<b>Year</b>	<b>2015-16</b>	<b>2016-17</b>	<b>2017-18</b>	<b>2018-19</b>
		Total Income	41.97	102.75	46.96	46.97
		Own Income	6.68	18.28	22.18	24.56
		Grants	25.29	84.47	24.78	22.41
		Expenditure	41.92	102.7	46.93	46.94
12	Other Details	Nil				

Name of Municipal Councils/ Nagar Panchayats

**Akkalkot**

District: Solapur

## Akkalkot

Sr. No.	Outline	Details																									
1	Date of Establishment	01/05/1904																									
2	Total Population As per census 2011	40103																									
3	Number of Councilors at the time of Establishment	24																									
4	Number of Councilors at Present	26																									
5	Milestones	A-One Chowk, Akkalkot District Solapur pin-413216																									
6	Major Schemes Implemented	IDSMT, Maharashtra Sujal Nirmal Abhiyan Tirthkshetra																									
7	Awards Received	Swachha Bharat Mission (ODF)																									
8	City Characteristics	-																									
9	Initiatives recognized at State/National Level	Nil																									
10	Digitization Level	1) Website - Yes 2) Website - How frequently Updated - Monthly 3) If Website User Friendly – Yes 4) Paperless Work - Yes 5) Level Of Paperless Work - Rate From - 2																									
11	Budget: (In Cr.)	<table border="1" style="width: 100%; border-collapse: collapse;"> <thead> <tr> <th style="text-align: center;">Year</th> <th style="text-align: center;">2015-16</th> <th style="text-align: center;">2016-17</th> <th style="text-align: center;">2017-18</th> <th style="text-align: center;">2018-19</th> </tr> </thead> <tbody> <tr> <td>Total Income</td> <td style="text-align: center;">24.31</td> <td style="text-align: center;">43.22</td> <td style="text-align: center;">47.48</td> <td style="text-align: center;">73.22</td> </tr> <tr> <td>Own Income</td> <td style="text-align: center;">6.62</td> <td style="text-align: center;">11.32</td> <td style="text-align: center;">13.21</td> <td style="text-align: center;">-</td> </tr> <tr> <td>Grants</td> <td style="text-align: center;">17.69</td> <td style="text-align: center;">31.91</td> <td style="text-align: center;">33.71</td> <td style="text-align: center;">-</td> </tr> <tr> <td>Expenditure</td> <td style="text-align: center;">26.9</td> <td style="text-align: center;">42.47</td> <td style="text-align: center;">47.45</td> <td style="text-align: center;">73.20</td> </tr> </tbody> </table>	Year	2015-16	2016-17	2017-18	2018-19	Total Income	24.31	43.22	47.48	73.22	Own Income	6.62	11.32	13.21	-	Grants	17.69	31.91	33.71	-	Expenditure	26.9	42.47	47.45	73.20
Year	2015-16	2016-17	2017-18	2018-19																							
Total Income	24.31	43.22	47.48	73.22																							
Own Income	6.62	11.32	13.21	-																							
Grants	17.69	31.91	33.71	-																							
Expenditure	26.9	42.47	47.45	73.20																							
12	Other Details	Nil																									

Name of Municipal Councils/ Nagar Panchayats

**Barshi**

District: Solapur

## Barshi

Sr. No.	Outline	Details																									
1	Date of Establishment	14/11/1965																									
2	Total Population As per census 2011	118722																									
3	Number of Councilors at the time of Establishment	41																									
4	Number of Councilors at Present	45																									
5	Milestones	Gateway of Marathwada, Ancient Bhagwat Temple																									
6	Major Schemes Implemented	Underground Drainage System																									
7	Awards Received	ODF, Swachha Bharat Mission 2018																									
8	City Characteristics	Famous Dal Mills, Agricultural Market Committee																									
9	Initiatives recognized at State/National Level	Nil																									
10	Digitization Level	1) Website - Yes (barshinagarparishad.org) 2) Website - How frequently Updated - Weekly 3) If Website User Friendly – Yes 4) Paperless Work - No 5) Level Of Paperless Work - Rate From - 3																									
11	Budget: (In Cr.)	<table border="1" style="width: 100%; border-collapse: collapse;"> <thead> <tr> <th style="text-align: center;">Year</th> <th style="text-align: center;">2015-16</th> <th style="text-align: center;">2016-17</th> <th style="text-align: center;">2017-18</th> <th style="text-align: center;">2018-19</th> </tr> </thead> <tbody> <tr> <td>Total Income</td> <td style="text-align: center;">113.96</td> <td style="text-align: center;">128.28</td> <td style="text-align: center;">134.22</td> <td style="text-align: center;">203.19</td> </tr> <tr> <td>Own Income</td> <td style="text-align: center;">71.53</td> <td style="text-align: center;">58.52</td> <td style="text-align: center;">87.12</td> <td style="text-align: center;">82.24</td> </tr> <tr> <td>Grants</td> <td style="text-align: center;">42.43</td> <td style="text-align: center;">69.76</td> <td style="text-align: center;">47.01</td> <td style="text-align: center;">120.95</td> </tr> <tr> <td>Expenditure</td> <td style="text-align: center;">83.19</td> <td style="text-align: center;">74.21</td> <td style="text-align: center;">104.61</td> <td style="text-align: center;">203.16</td> </tr> </tbody> </table>	Year	2015-16	2016-17	2017-18	2018-19	Total Income	113.96	128.28	134.22	203.19	Own Income	71.53	58.52	87.12	82.24	Grants	42.43	69.76	47.01	120.95	Expenditure	83.19	74.21	104.61	203.16
Year	2015-16	2016-17	2017-18	2018-19																							
Total Income	113.96	128.28	134.22	203.19																							
Own Income	71.53	58.52	87.12	82.24																							
Grants	42.43	69.76	47.01	120.95																							
Expenditure	83.19	74.21	104.61	203.16																							
12	Other Details	Nil																									

Name of Municipal Councils/ Nagar Panchayats

**Malshiras**

District: Solapur

## Malshiras

Sr. No.	Outline	Details																									
1	Date of Establishment	11/11/2015																									
2	Total Population As per census 2011	21985																									
3	Number of Councilors at the time of Establishment	17																									
4	Number of Councilors at Present	19																									
5	Milestones	Nil																									
6	Major Schemes Implemented	Nil																									
7	Awards Received	Nil																									
8	City Characteristics	Nil																									
9	Initiatives recognized at State/National Level	Nil																									
10	Digitization Level	1) Website - No 2) Website - How frequently Updated - No 3) If Website User Friendly – No 4) Paperless Work - No 5) Level Of Paperless Work - Rate From - 0																									
11	Budget: (In Cr.)	<table border="1" style="width: 100%; border-collapse: collapse;"> <thead> <tr> <th style="text-align: center;">Year</th> <th style="text-align: center;">2015-16</th> <th style="text-align: center;">2016-17</th> <th style="text-align: center;">2017-18</th> <th style="text-align: center;">2018-19</th> </tr> </thead> <tbody> <tr> <td>Total Income</td> <td style="text-align: right;">52.72</td> <td style="text-align: right;">527.96</td> <td style="text-align: right;">377.43</td> <td style="text-align: right;">384.10</td> </tr> <tr> <td>Own Income</td> <td style="text-align: right;">32.89</td> <td style="text-align: right;">35.83</td> <td style="text-align: right;">71.10</td> <td style="text-align: right;">73.10</td> </tr> <tr> <td>Grants</td> <td style="text-align: right;">0.00</td> <td style="text-align: right;">436.99</td> <td style="text-align: right;">2.50</td> <td style="text-align: right;">2.60</td> </tr> <tr> <td>Expenditure</td> <td style="text-align: right;">24.70</td> <td style="text-align: right;">422.98</td> <td style="text-align: right;">36.14</td> <td style="text-align: right;">157.08</td> </tr> </tbody> </table>	Year	2015-16	2016-17	2017-18	2018-19	Total Income	52.72	527.96	377.43	384.10	Own Income	32.89	35.83	71.10	73.10	Grants	0.00	436.99	2.50	2.60	Expenditure	24.70	422.98	36.14	157.08
Year	2015-16	2016-17	2017-18	2018-19																							
Total Income	52.72	527.96	377.43	384.10																							
Own Income	32.89	35.83	71.10	73.10																							
Grants	0.00	436.99	2.50	2.60																							
Expenditure	24.70	422.98	36.14	157.08																							
12	Other Details	Nil																									

Name of Municipal Councils/ Nagar Panchayats

**Mangalwedha**

District: Solapur

## Mangalwedha

Sr. No.	Outline	Details				
1	Date of Establishment	1874				
2	Total Population As per census 2011	21,824				
3	Number of Councilors at the time of Establishment	18				
4	Number of Councilors at Present	20				
5	Milestones	Shree Sant Damaji Temple				
6	Major Schemes Implemented	Nil				
7	Awards Received	ODF 2017				
8	City Characteristics	Nil				
9	Initiatives recognized at State/National Level	Nil				
10	Digitization Level	1) Website - Yes ( <a href="http://www.mangalwedhanagarparishad.org">www.mangalwedhanagarparishad.org</a> ) 2) Website - How frequently Updated –Monthly 3) If Website User Friendly – Yes 4) Paperless Work - Yes 5) Level Of Paperless Work - Rate From - 2				
11	Budget: (In Cr.)	<b>Year</b>	<b>2015-16</b>	<b>2016-17</b>	<b>2017-18</b>	<b>2018-19</b>
		Total Income	4.62	5.00	6.66	7.87
		Own Income	2.64	2.56	4.08	4.80
		Grants	1.98	2.44	2.58	3.07
		Expenditure	4.64	4.85	6.22	8.16
12	Other Details	Nil				

Name of Municipal Councils/ Nagar Panchayats

**Karmala**

District: Solapur

## Karmala

Sr. No.	Outline	Details				
1	Date of Establishment	01/05/1867				
2	Total Population As per census 2011	23199				
3	Number of Councilors at the time of Establishment	18				
4	Number of Councilors at Present	20				
5	Milestones	Shree Karmala Devi Temple				
6	Major Schemes Implemented	UIDSSMT				
7	Awards Received	ODF 2015				
8	City Characteristics	Nil				
9	Initiatives recognized at State/National Level	Nil				
10	Digitization Level	1) Website - Yes (www.karmalamc.org) 2) Website - How frequently Updated - No 3) If Website User Friendly – No 4) Paperless Work - Yes 5) Level Of Paperless Work - Rate From - 1				
11	Budget: (In Cr.)	<b>Year</b>	<b>2015-16</b>	<b>2016-17</b>	<b>2017-18</b>	<b>2018-19</b>
		Total Income	18.63	21.61	22.71	25.40
		Own Income	3.68	4.01	4.11	4.18
		Grants	14.95	17.60	18.60	21.22
		Expenditure	18.63	21.61	22.71	25.40
12	Other Details	Nil				

Name of Municipal Councils/ Nagar Panchayats

**Pandharpur**

District: Solapur

## Pandharpur

Sr. No.	Outline	Details																									
1	Date of Establishment	1855																									
2	Total Population As per census 2011	98923																									
3	Number of Councilors at the time of Establishment	35																									
4	Number of Councilors at Present	39																									
5	Milestones	City became ODF on 31.3.2015																									
6	Major Schemes Implemented	UIDSSMT (Underground drainage phase II)																									
7	Awards Received	ODF City Award 1) Date of receiving award-31.3.2015, 2) Granting body-State Govt., 3) Reason for award-ODF city																									
8	City Characteristics	Land of pilgrims (Bhuvaikunth Nagari)																									
9	Initiatives recognized at State/National Level	Nil																									
10	Digitization Level	1) Website - Yes (www.nacvadgaon.org) 2) Website - How frequently Updated –Monthly 3) If Website User Friendly – Yes 4) Paperless Work - No 5) Level Of Paperless Work - Rate From - 3																									
11	Budget: (In Cr.)	<table border="1" style="width: 100%; border-collapse: collapse;"> <thead> <tr> <th style="text-align: center;">Year</th> <th style="text-align: center;">2015-16</th> <th style="text-align: center;">2016-17</th> <th style="text-align: center;">2017-18</th> <th style="text-align: center;">2018-19</th> </tr> </thead> <tbody> <tr> <td>Total Income</td> <td style="text-align: center;">120.72</td> <td style="text-align: center;">126.93</td> <td style="text-align: center;">134.40</td> <td style="text-align: center;">101.95</td> </tr> <tr> <td>Own Income</td> <td style="text-align: center;">0.42</td> <td style="text-align: center;">0.49</td> <td style="text-align: center;">0.45</td> <td style="text-align: center;">0.47</td> </tr> <tr> <td>Grants</td> <td style="text-align: center;">0.54</td> <td style="text-align: center;">0.29</td> <td style="text-align: center;">0.26</td> <td style="text-align: center;">0.41</td> </tr> <tr> <td>Expenditure</td> <td style="text-align: center;">0.77</td> <td style="text-align: center;">0.70</td> <td style="text-align: center;">0.93</td> <td style="text-align: center;">101.92</td> </tr> </tbody> </table>	Year	2015-16	2016-17	2017-18	2018-19	Total Income	120.72	126.93	134.40	101.95	Own Income	0.42	0.49	0.45	0.47	Grants	0.54	0.29	0.26	0.41	Expenditure	0.77	0.70	0.93	101.92
Year	2015-16	2016-17	2017-18	2018-19																							
Total Income	120.72	126.93	134.40	101.95																							
Own Income	0.42	0.49	0.45	0.47																							
Grants	0.54	0.29	0.26	0.41																							
Expenditure	0.77	0.70	0.93	101.92																							
12	Other Details	Nil																									



